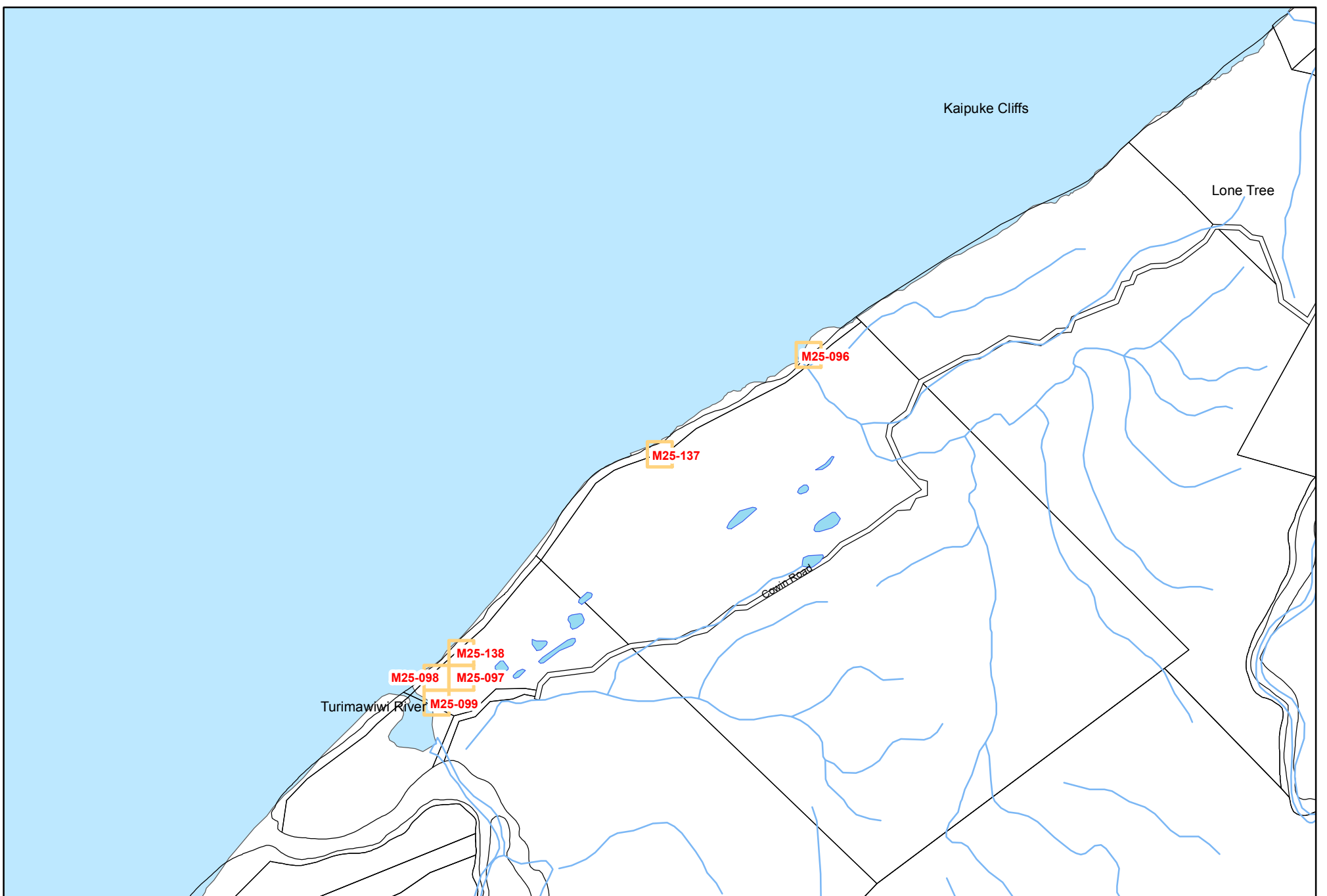


**Map AD07: Anatori**



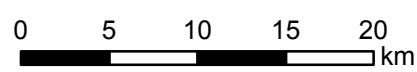
**Map AD08: Turimawiwi**



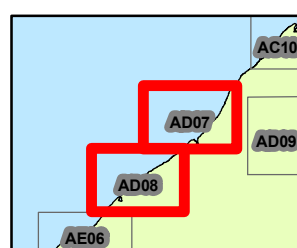
**TASMAN RESOURCE MANAGEMENT PLAN**

**31 January 2015  
Operative**

Sourced from Land Information New Zealand data.  
Crown Copyright reserved.



1:20,000



**Cultural Heritage Sites**

**Maps: AD07 - AD08**