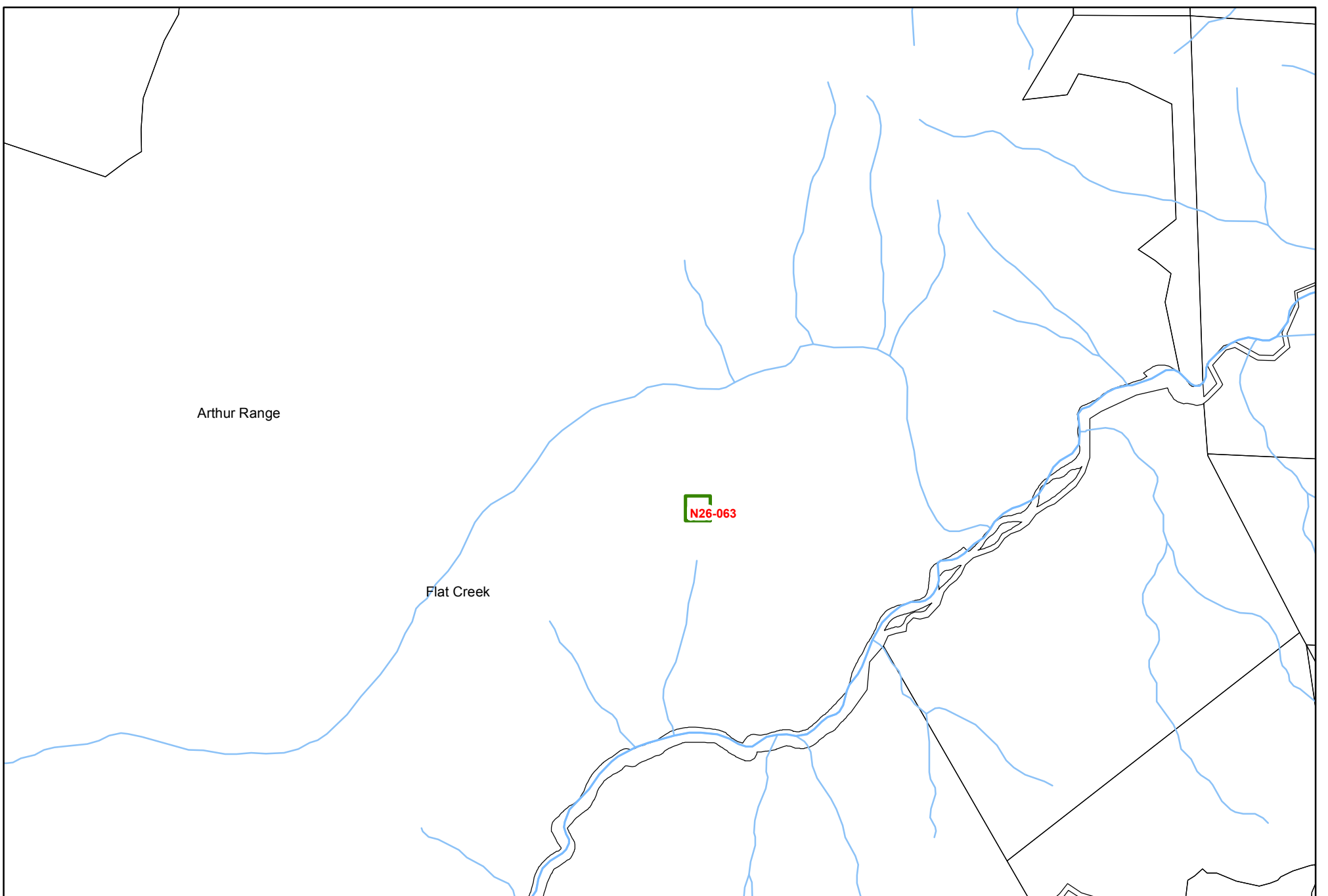


Map AI13: Waingaro River

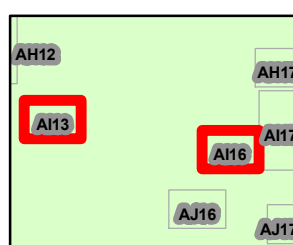
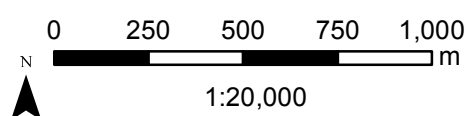


Map AI16: Riwaka Valley South Branch



**TASMAN RESOURCE MANAGEMENT PLAN**  
**31 January 2015**  
**Operative**

Sourced from Land Information New Zealand data.  
 Crown Copyright reserved.



**Cultural Heritage Sites**

**Maps: AI13, AI16**