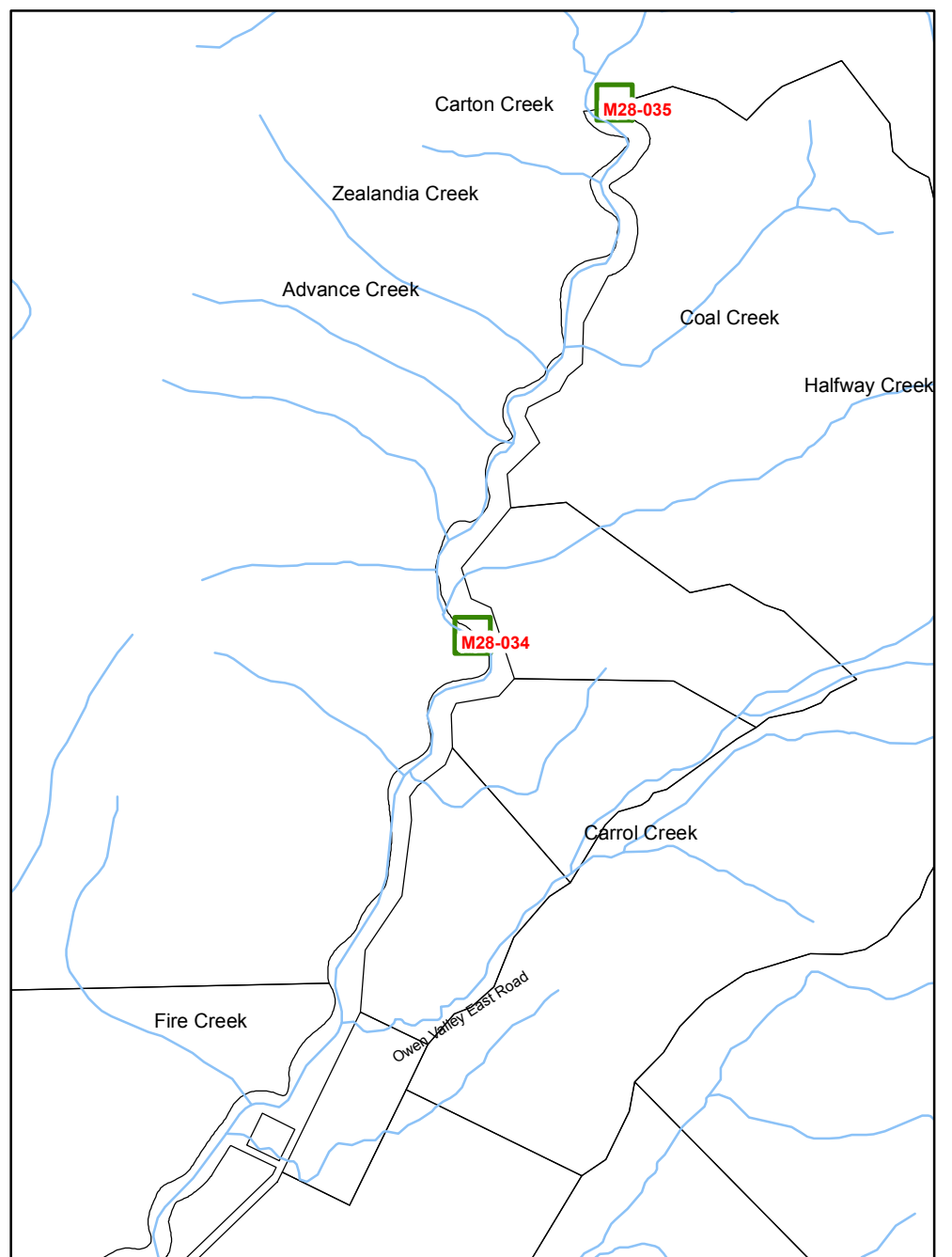
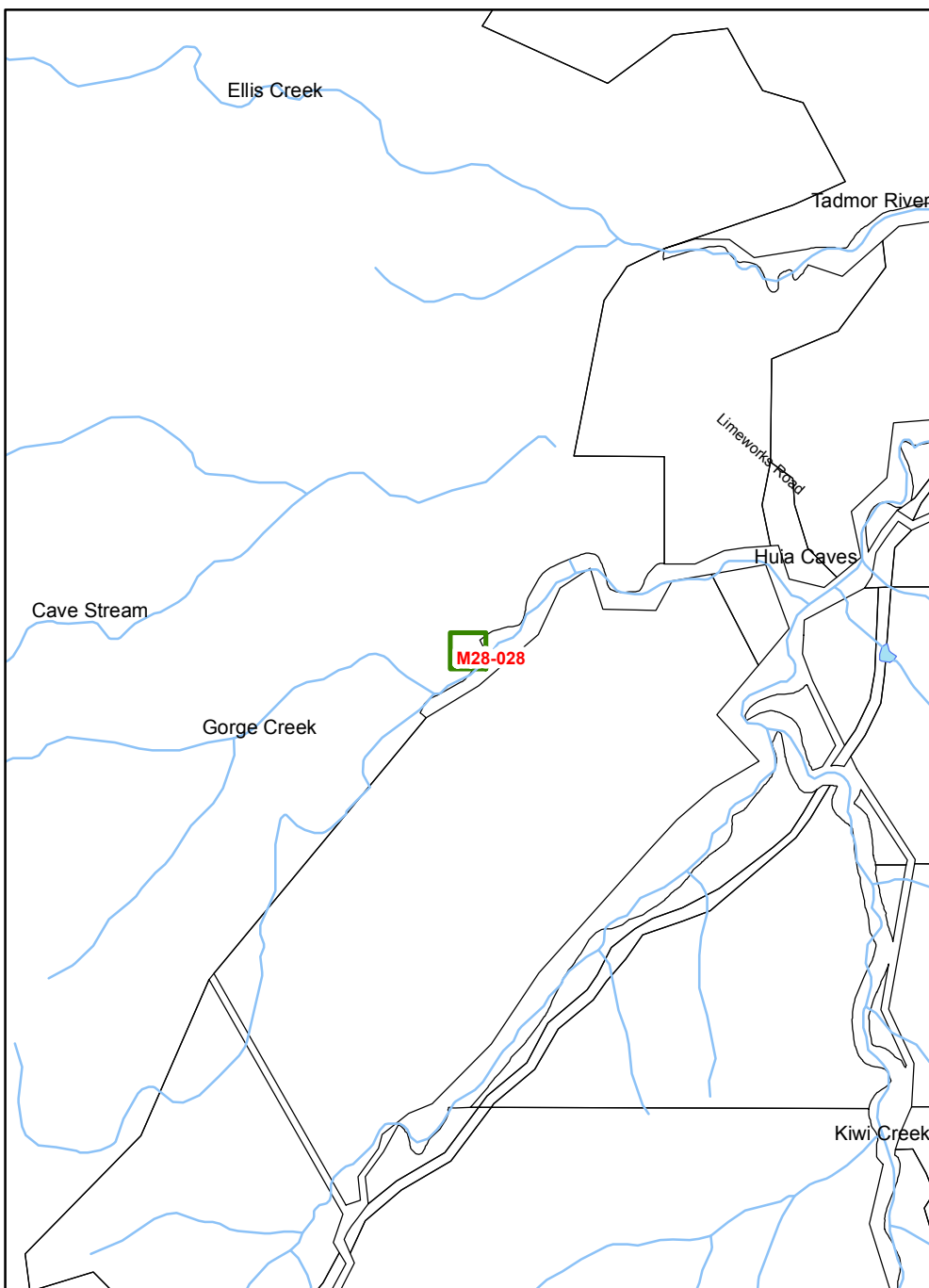


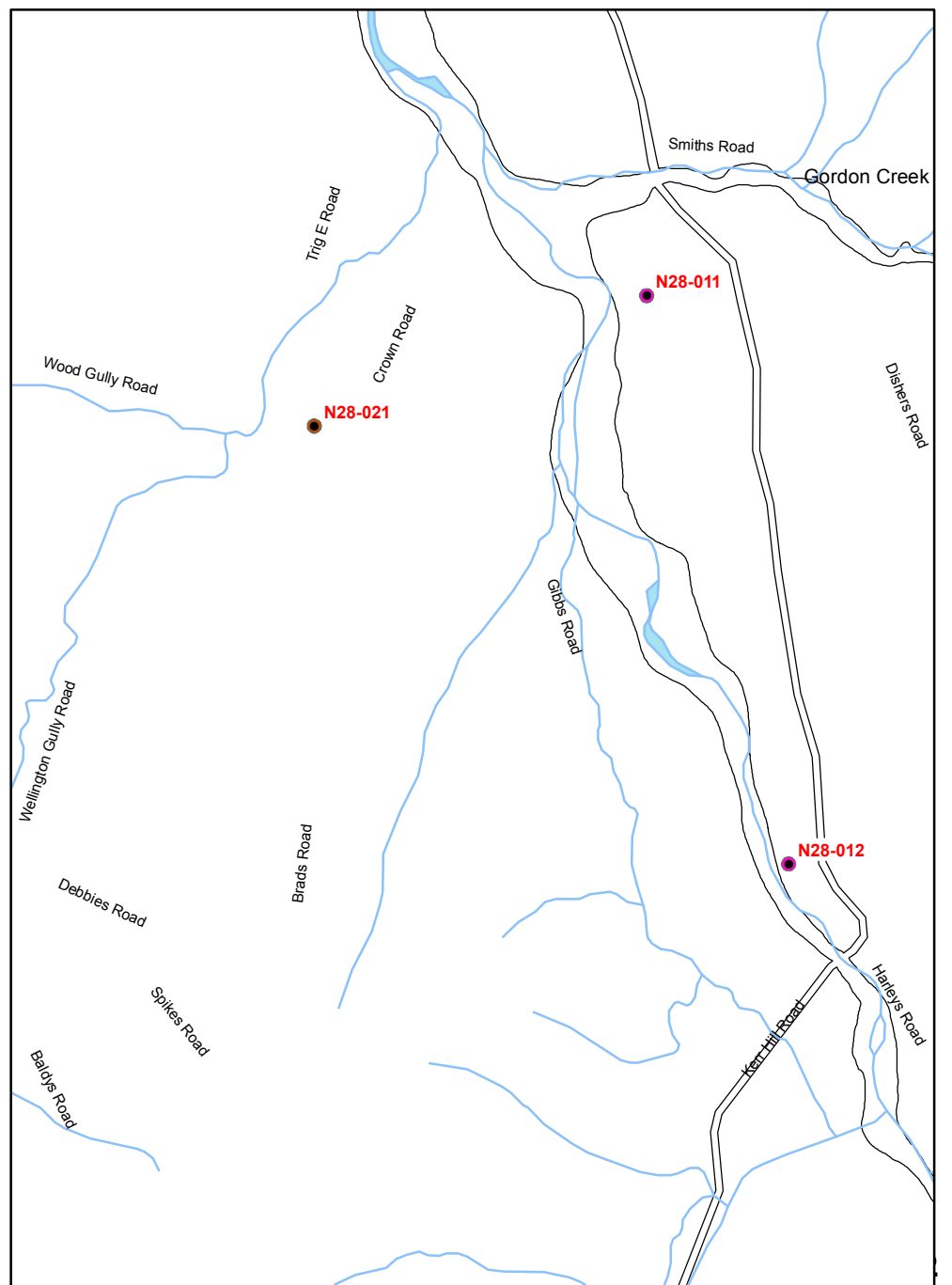
Map AP16: Golden Downs North



Map AQ11: Owen Valley



Map AQ13: Glenhope North



Map AQ16: Golden Downs South

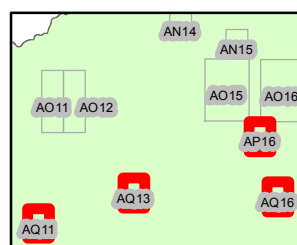
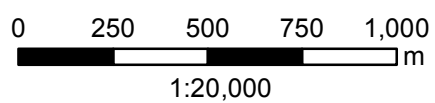


TASMAN RESOURCE MANAGEMENT PLAN

31 January 2015

Operative

Sourced from Land Information New Zealand data. Crown Copyright reserved.



Cultural Heritage Sites

Maps: AP16, AQ11, AQ13, AQ16