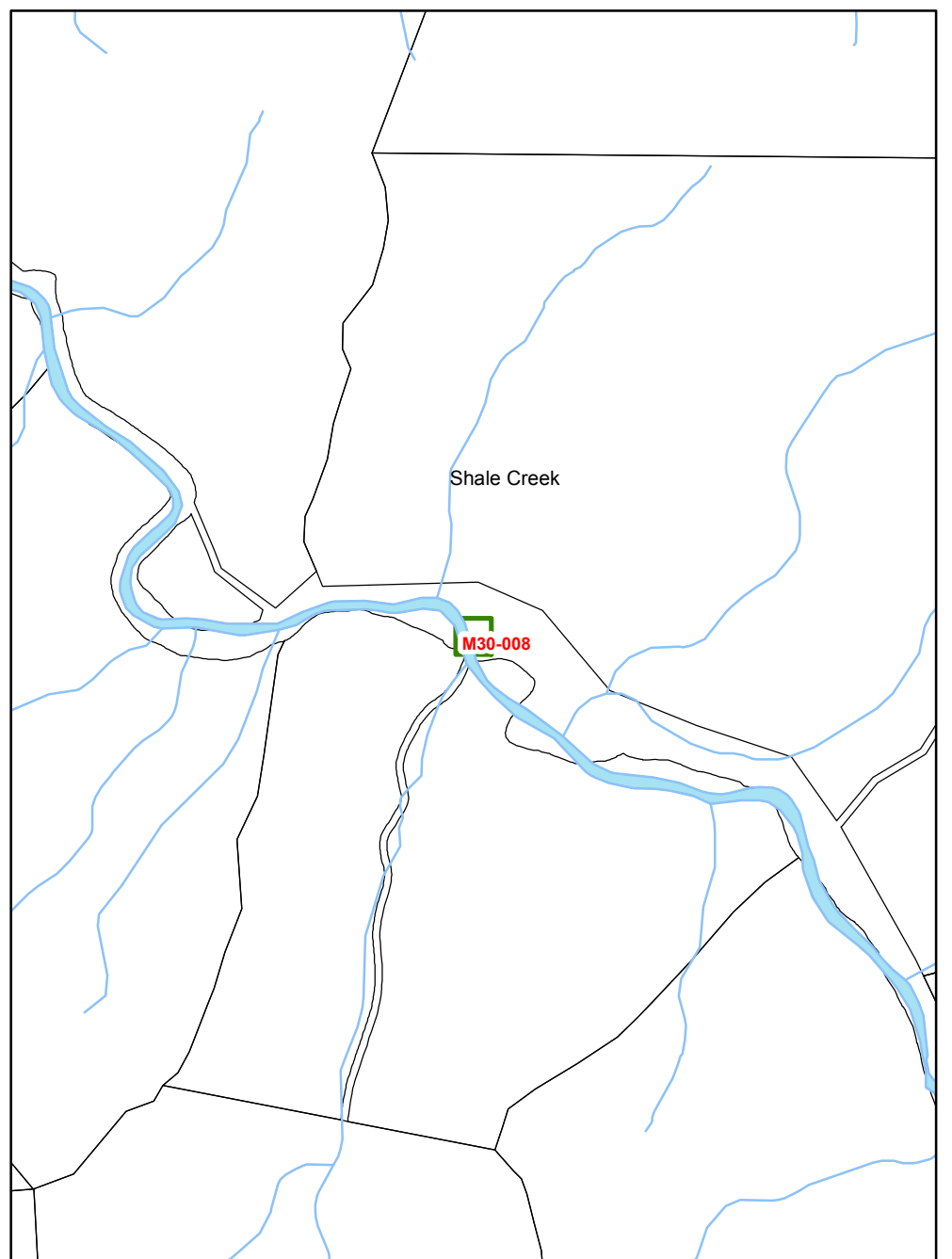
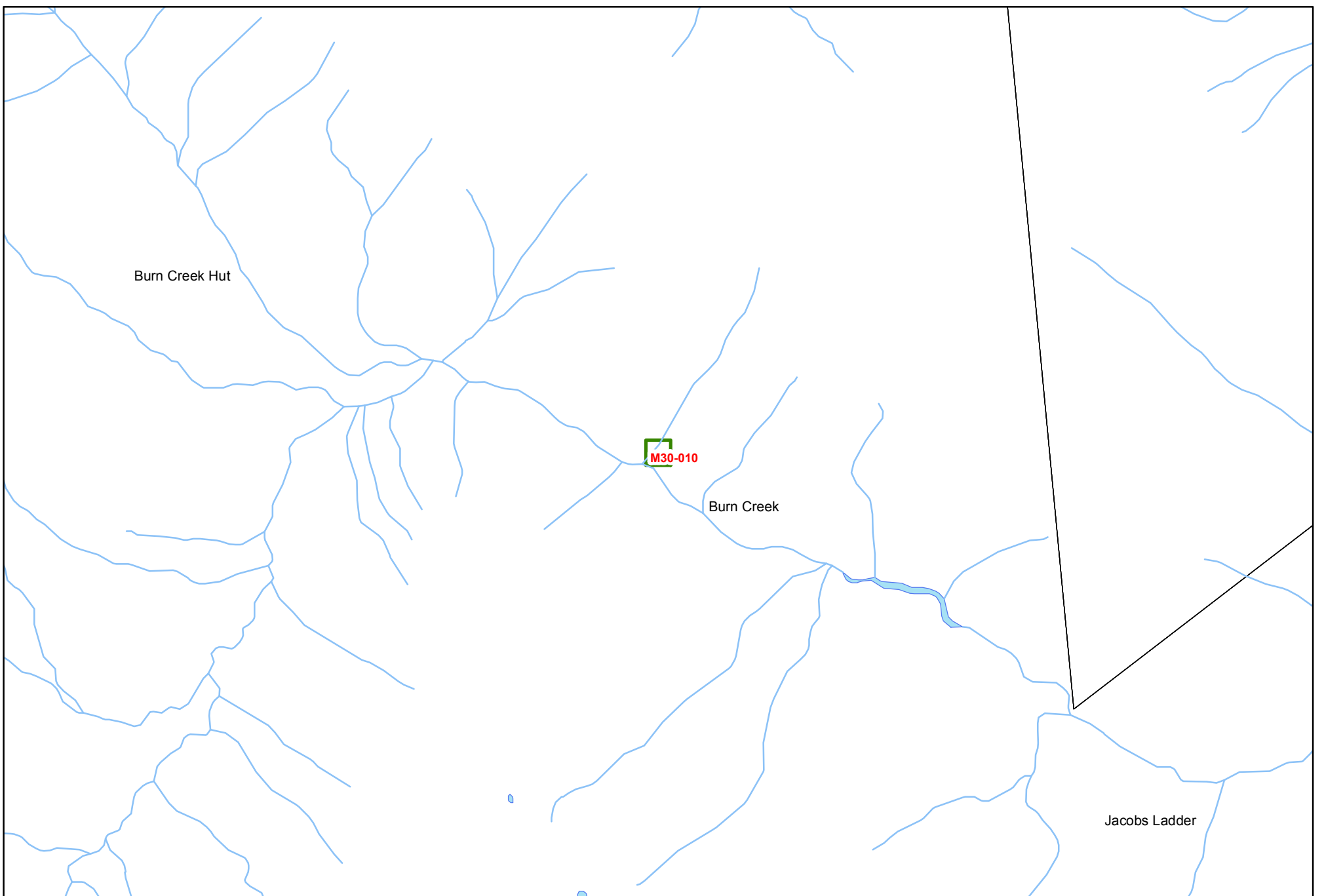


Map AX08: Glenroy River North



Map AY08: Glenroy River South

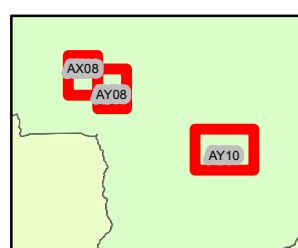
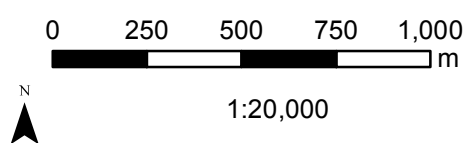


Map AY10: Burn Creek, Matakiki SW



TASMAN RESOURCE MANAGEMENT PLAN
31 January 2015
Operative

Sourced from Land Information New Zealand data.
 Crown Copyright reserved.



Cultural Heritage Sites

Maps: AX08, AY08, AY10