

Rating Maps



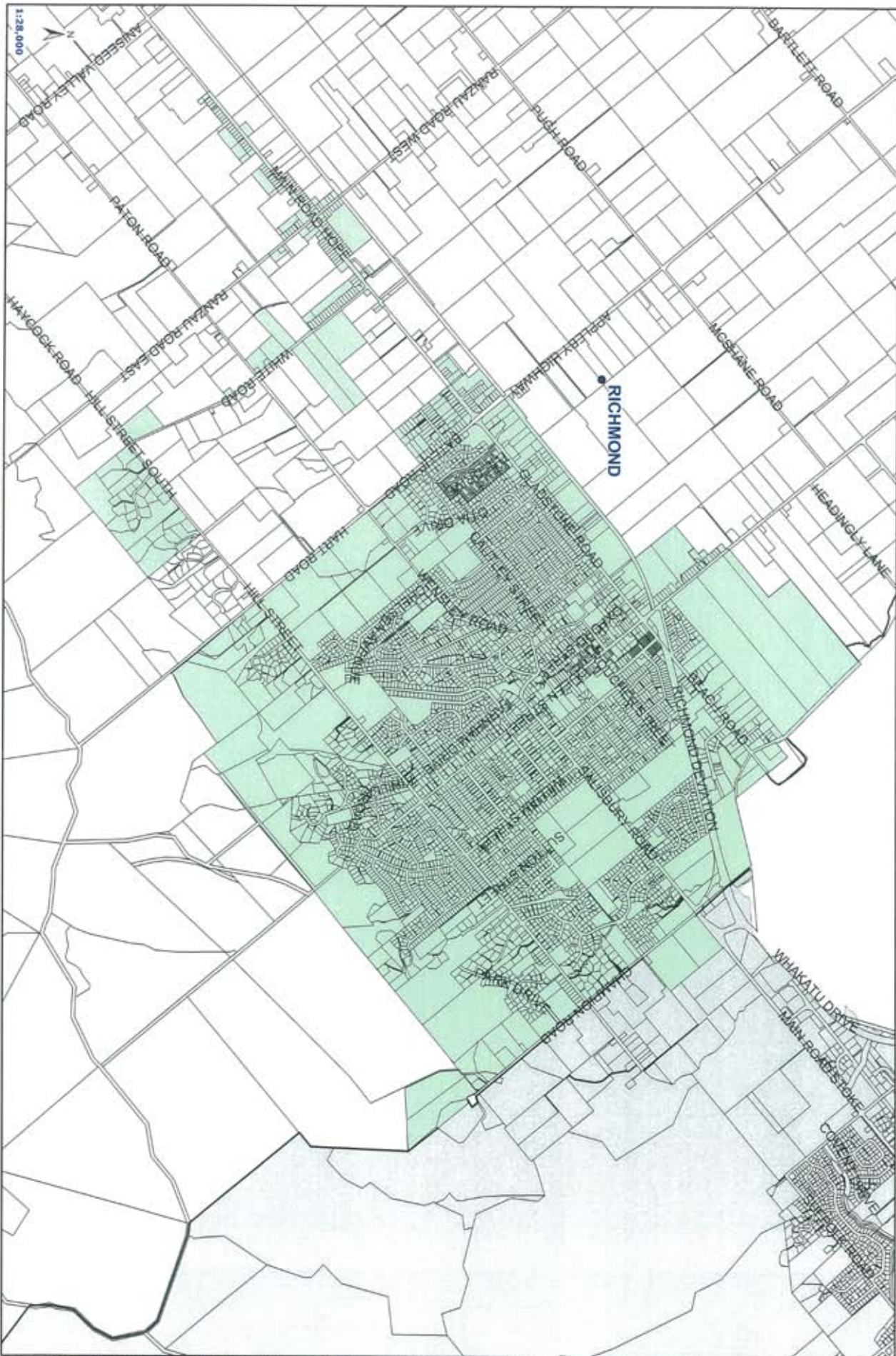
0 500 1,000 1,500 2,000 m

Wastewater UDA - Pohara

POHARA
District Council

March 2006

Sourced from Land Information New Zealand data. Crown Copyright reserved. Aerial photography copyright TerraPix International Limited. Rural Imagery Reuse Dec2000-Apr2002, Urban Imagery Reuse Jan2003. The information on this map is prepared for indicative use only and is not intended for definitive legal, location or formal reference purposes.



Wastewater UDA - Richmond / Hope



March 2006

Sourced from Land Information New Zealand data. Crown Copyright reserved. Aerial photography copyright Terralink International Limited. Rural Imagery from Dec2000-Apr2002. Urban Imagery from Jan2003. The information on this map is prepared for indicative use only and is not intended for definitive legal, location or formal reference purposes.

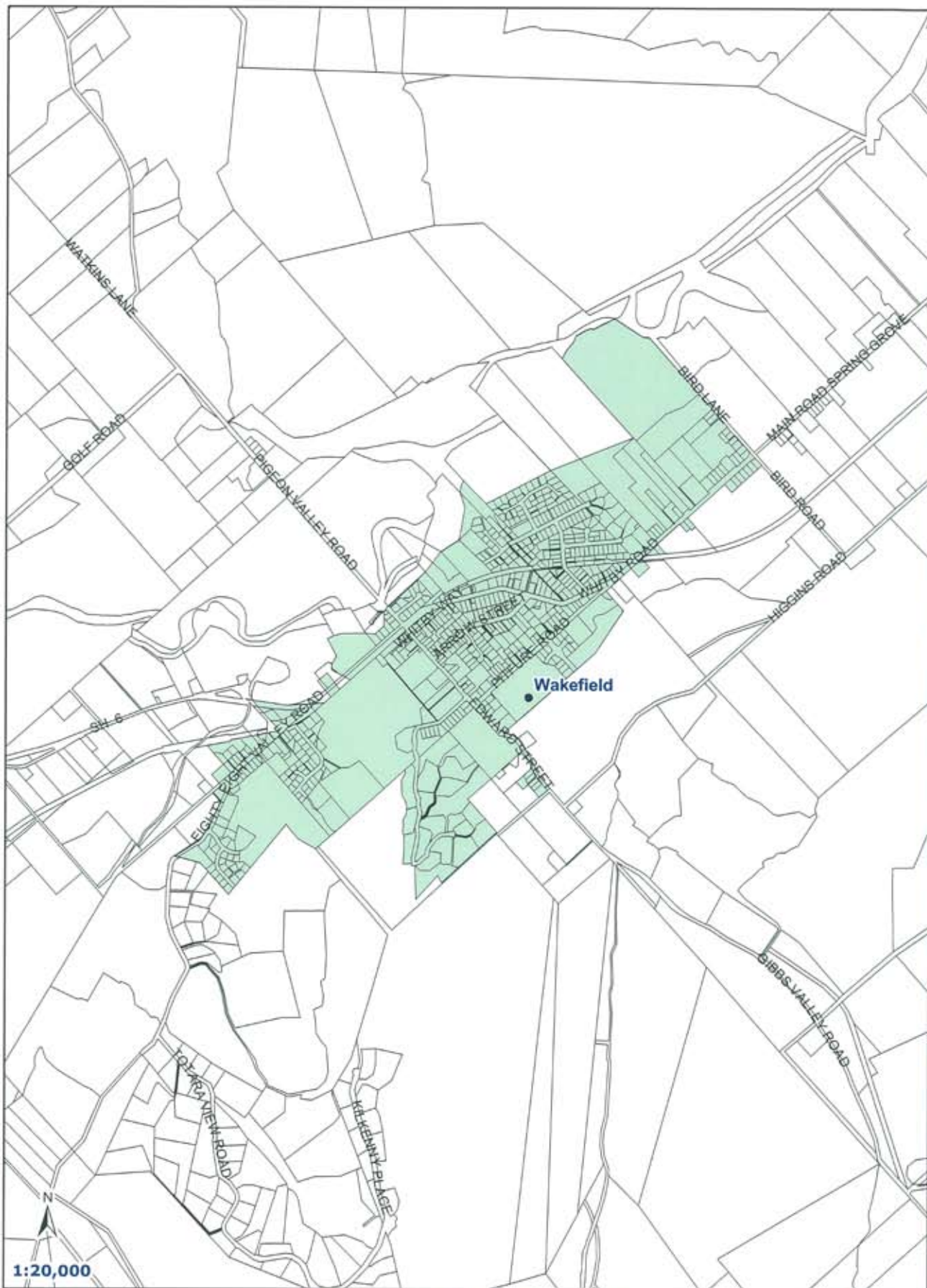


Wastewater UDA - St Arnaud



March 2006

Sourced from Land Information New Zealand data. Crown Copyright reserved. Aerial photography copyright Terralink International Limited. Rural Imagery flown Dec2005-Apr2002, Urban Imagery flown Jan2002. The information on this map is prepared for indicative use only and is not intended for definitive legal, location or formal reference purposes.



Sourced from Land Information New Zealand data. Crown Copyright reserved. Aerial photography copyright Terralink International limited. Rural Imagery flown Dec.2000-Apr.2002, Urban Imagery flown Jan.2003. The information on this map is prepared for indicative use only and is not intended for definitive legal, location or formal reference purposes.

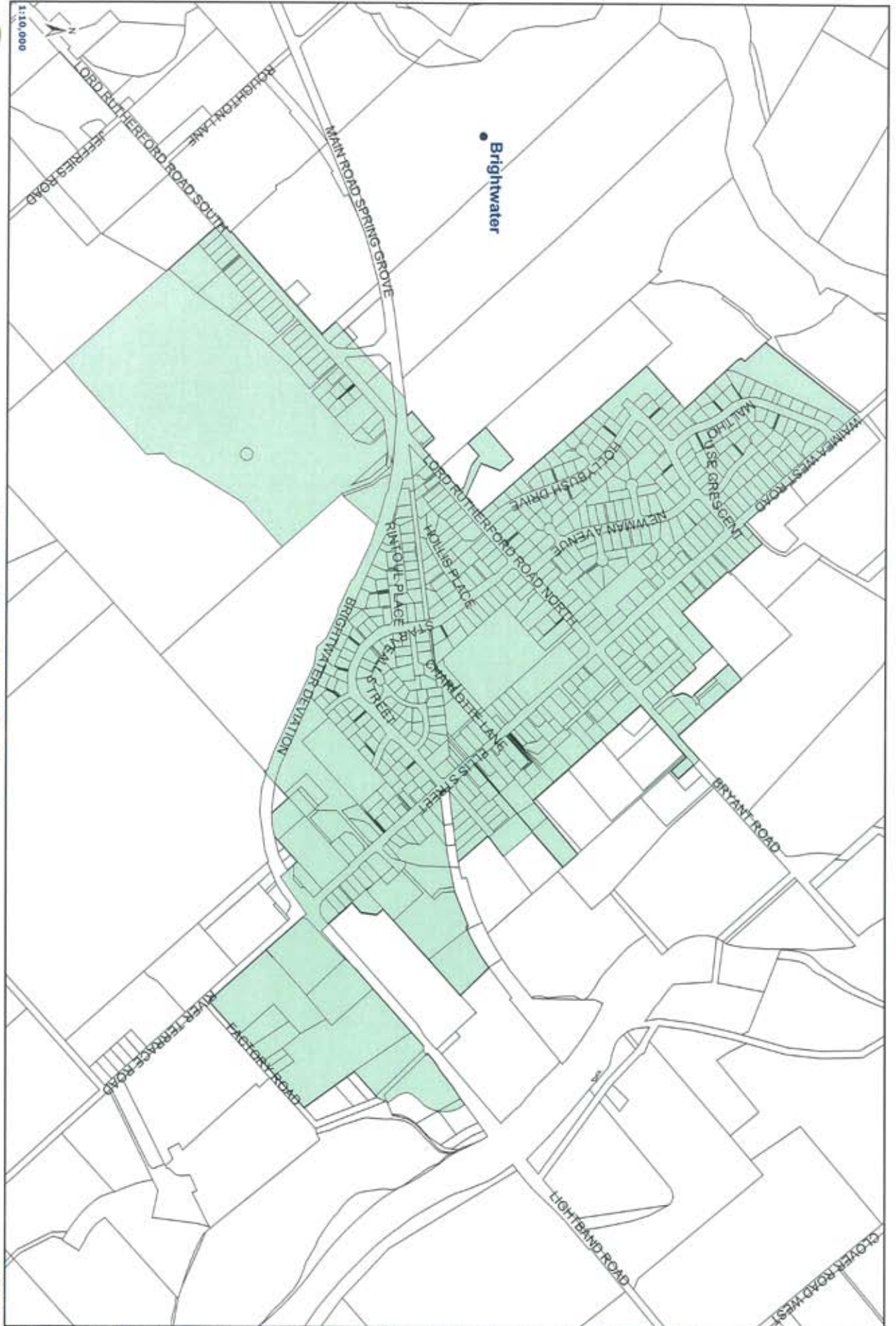
Wastewater UDA - Wakefield

March 2006

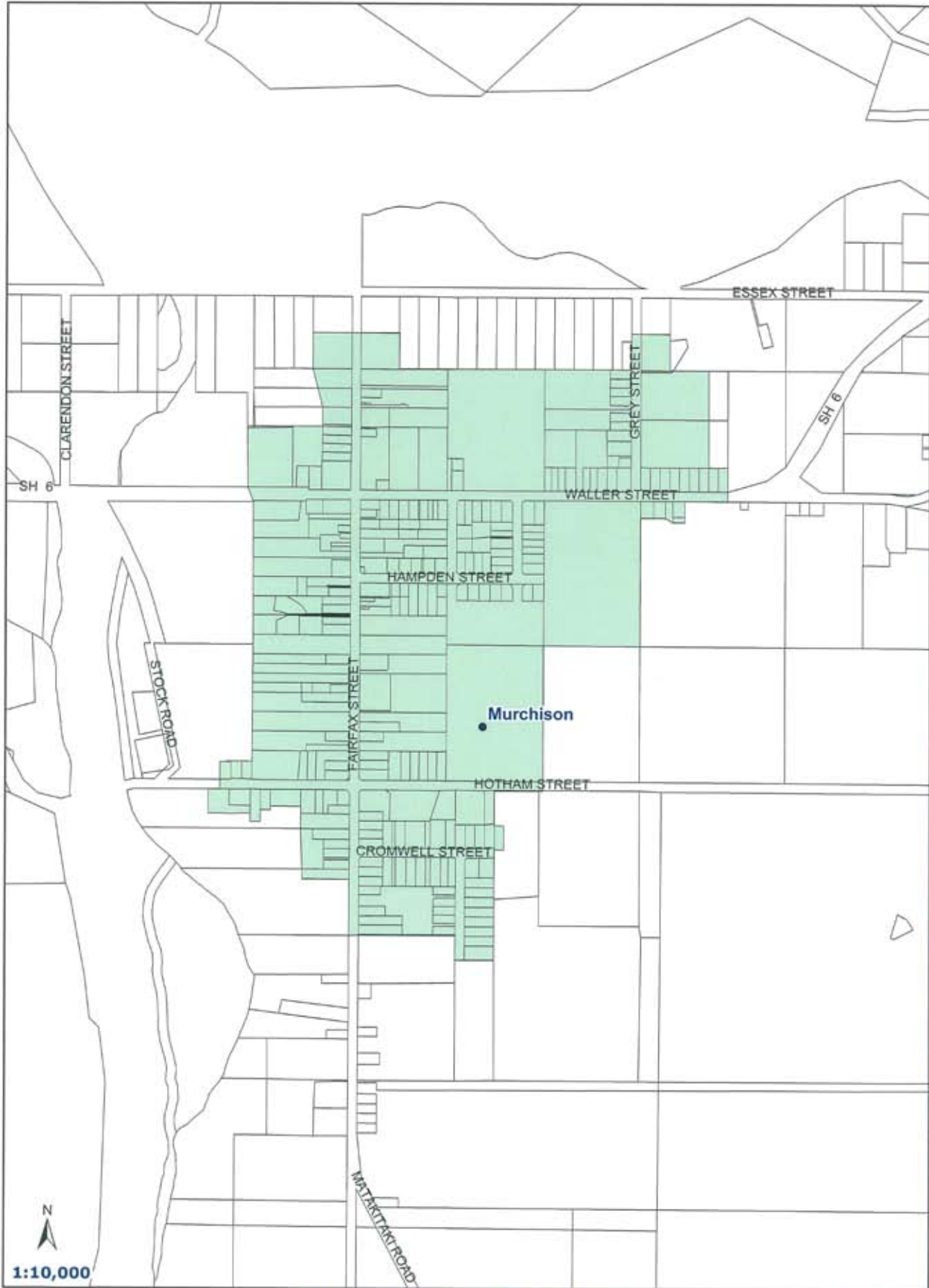




Wastewater UDA - Brightwater



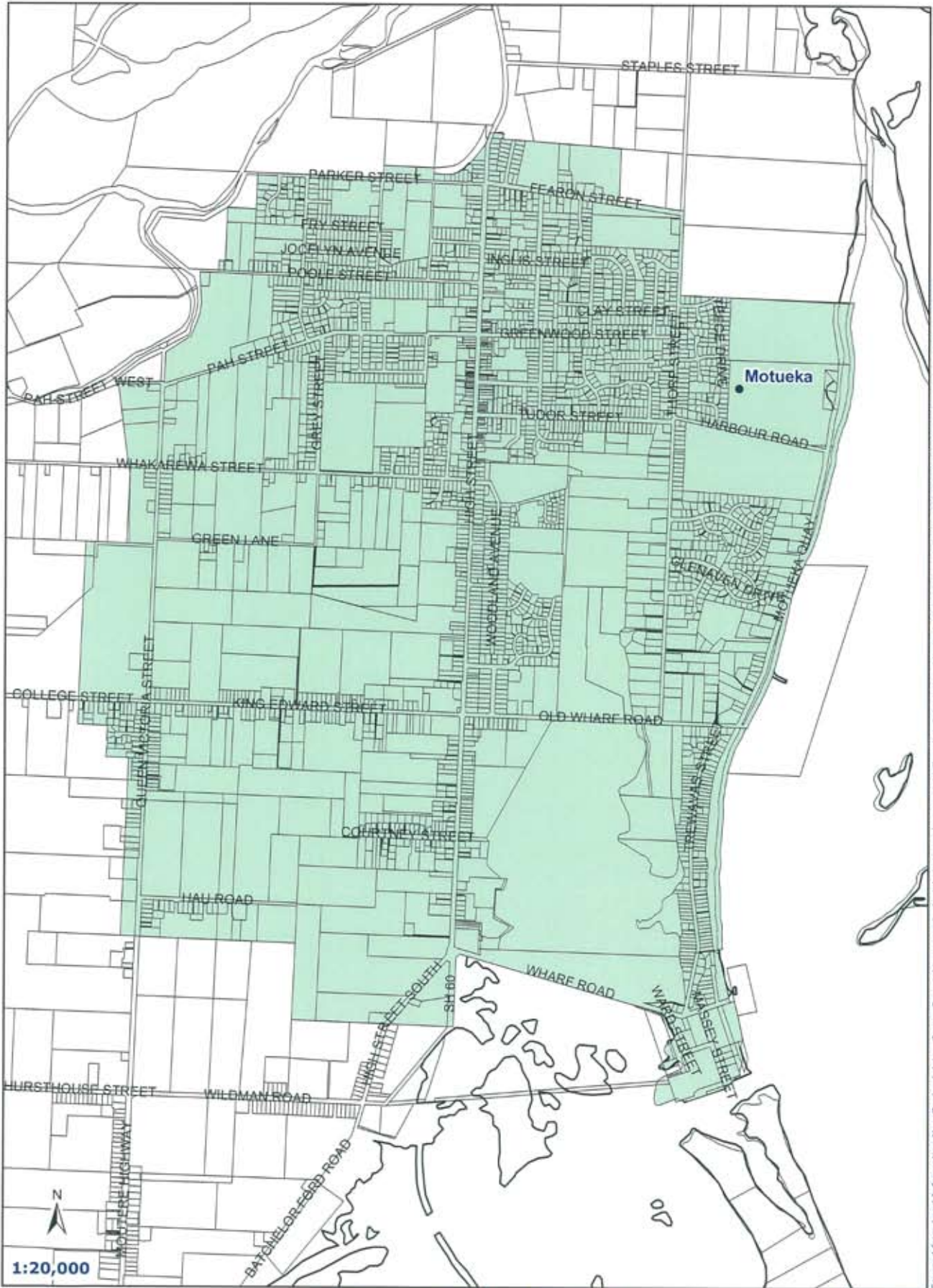
Sourced from Land Information New Zealand data. Crown Copyright reserved. Aerial photography copyright TerraLink International Limited. Rural Imagery flown Dec/2000-Apr/2002, Urban Imagery flown Jan/2003. The information on this map is prepared for indicative use only and is not intended for definitive legal, location or formal reference purposes.



Wastewater UDA - Murchison

March 2006



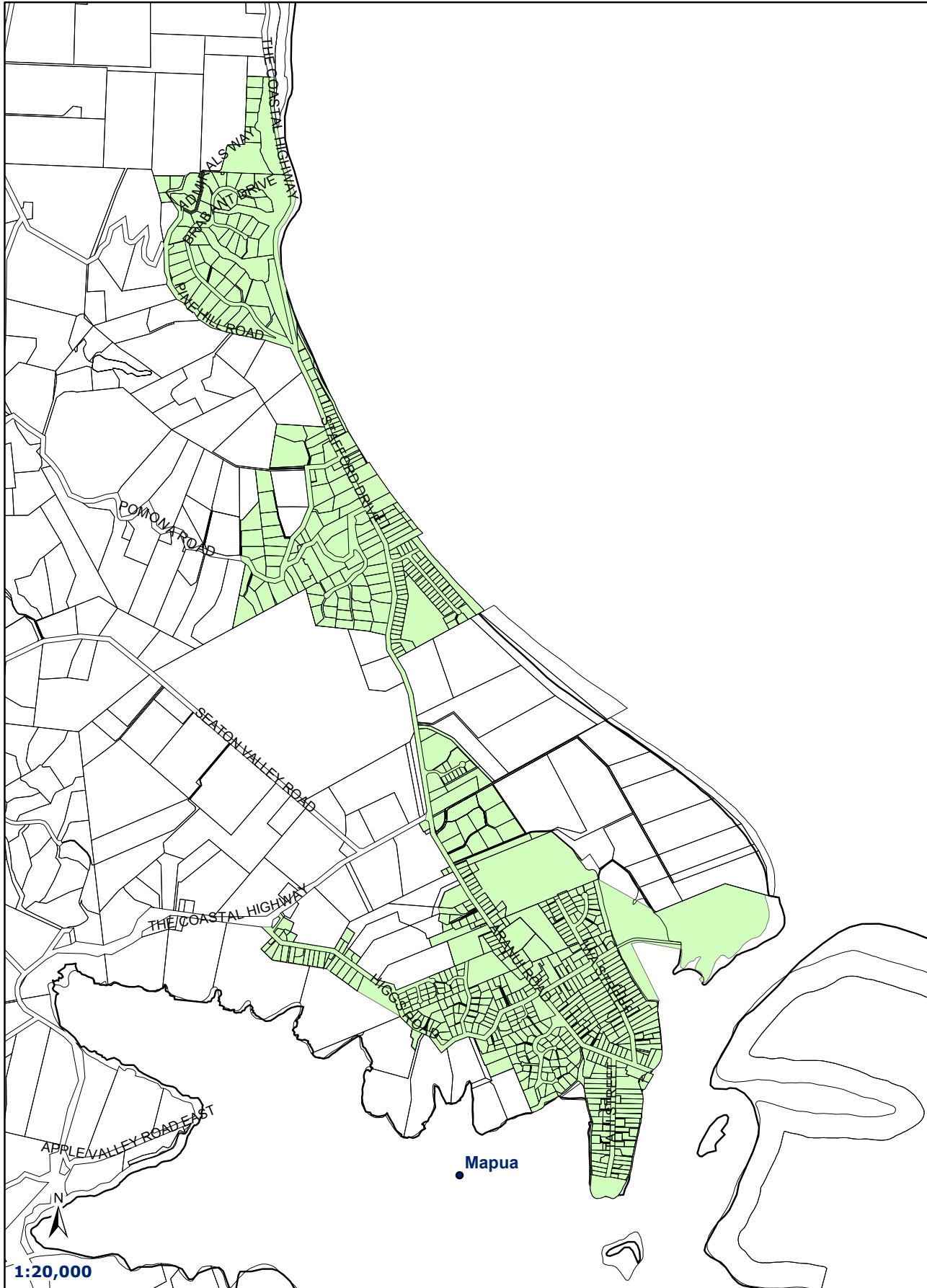


Sourced from Land Information New Zealand data. Crown Copyright reserved. Aerial photography copyright Terralink International limited. Rural Imagery flown Dec2000-Apr2002, Urban Imagery flown Jan2003. The information on this map is prepared for indicative use only and is not intended for definitive legal, location or formal reference purposes.

Wastewater UDA - Motueka

March 2006

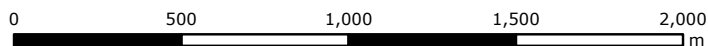


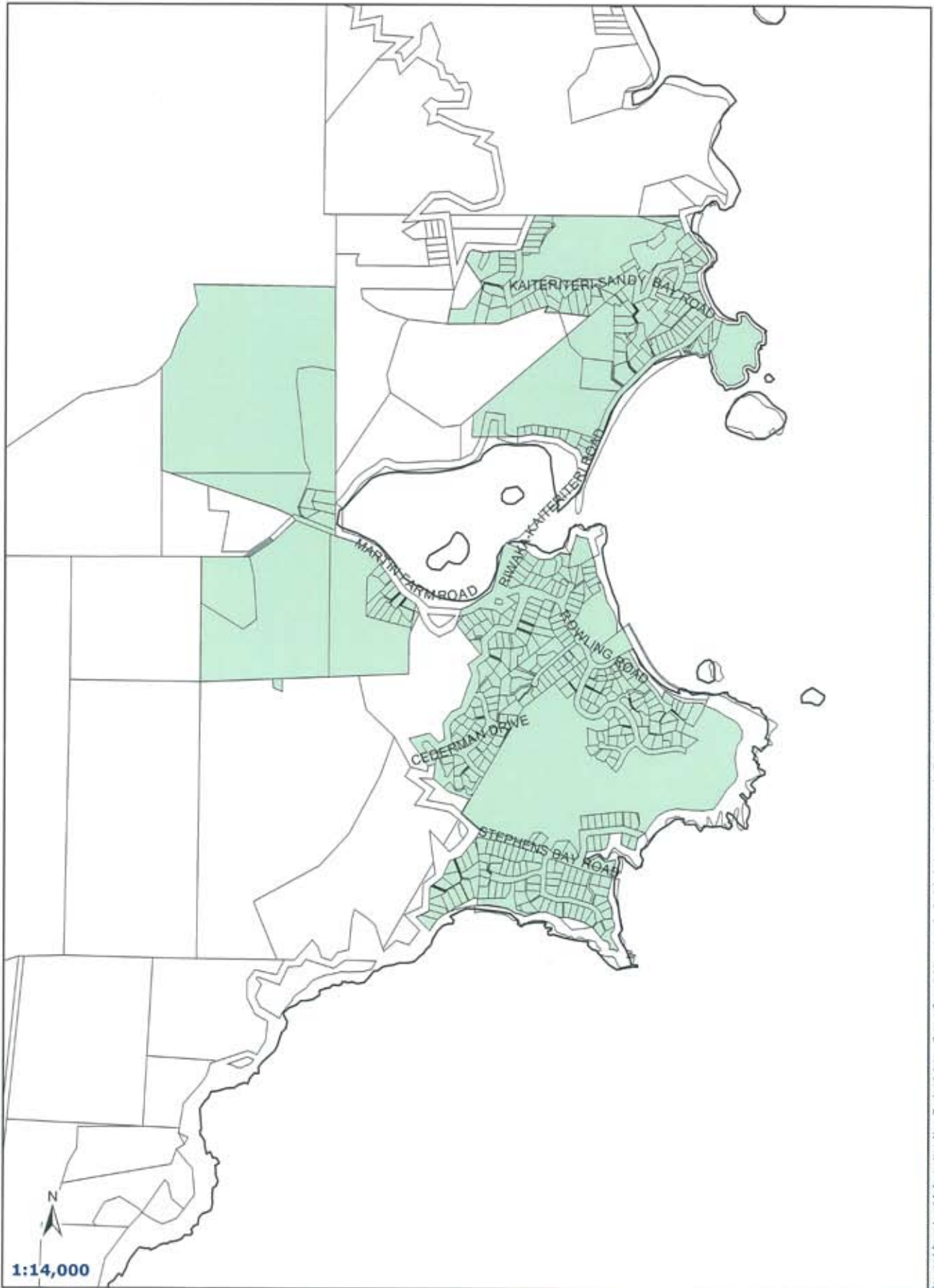


Sourced from Land Information New Zealand data. Crown Copyright reserved. Aerial photography copyright Terralink International limited. Rural Imagery flown Dec2000-Apr2002, Urban Imagery flown Jan2003. The information on this map is prepared for indicative use only and is not intended for definitive legal, location or formal reference purposes.

Wastewater UDA - Mapua / Ruby Bay

March 2006





Sourced from Land Information New Zealand data. Crown Copyright reserved. Aerial photography copyright Terralink International Limited. Rural Imagery flown Dec2000-Apr2002, Urban Imagery flown Jan2003. The information on this map is prepared for indicative use only and is not intended for definitive legal, location or formal reference purposes.

Wastewater UDA - Kaiteriteri

March 2006





Sourced from Land Information New Zealand data. Crown Copyright reserved. Aerial photography copyright Terralink International limited. Rural Imagery from Dec2000-Apr2002, Urban Imagery from Jan2003. The information on this map is prepared for indicative use only and is not intended for definitive legal, locational or formal reference purposes.

Wastewater UDA - Riwaka

March 2006





Wastewater UDA - Collingwood

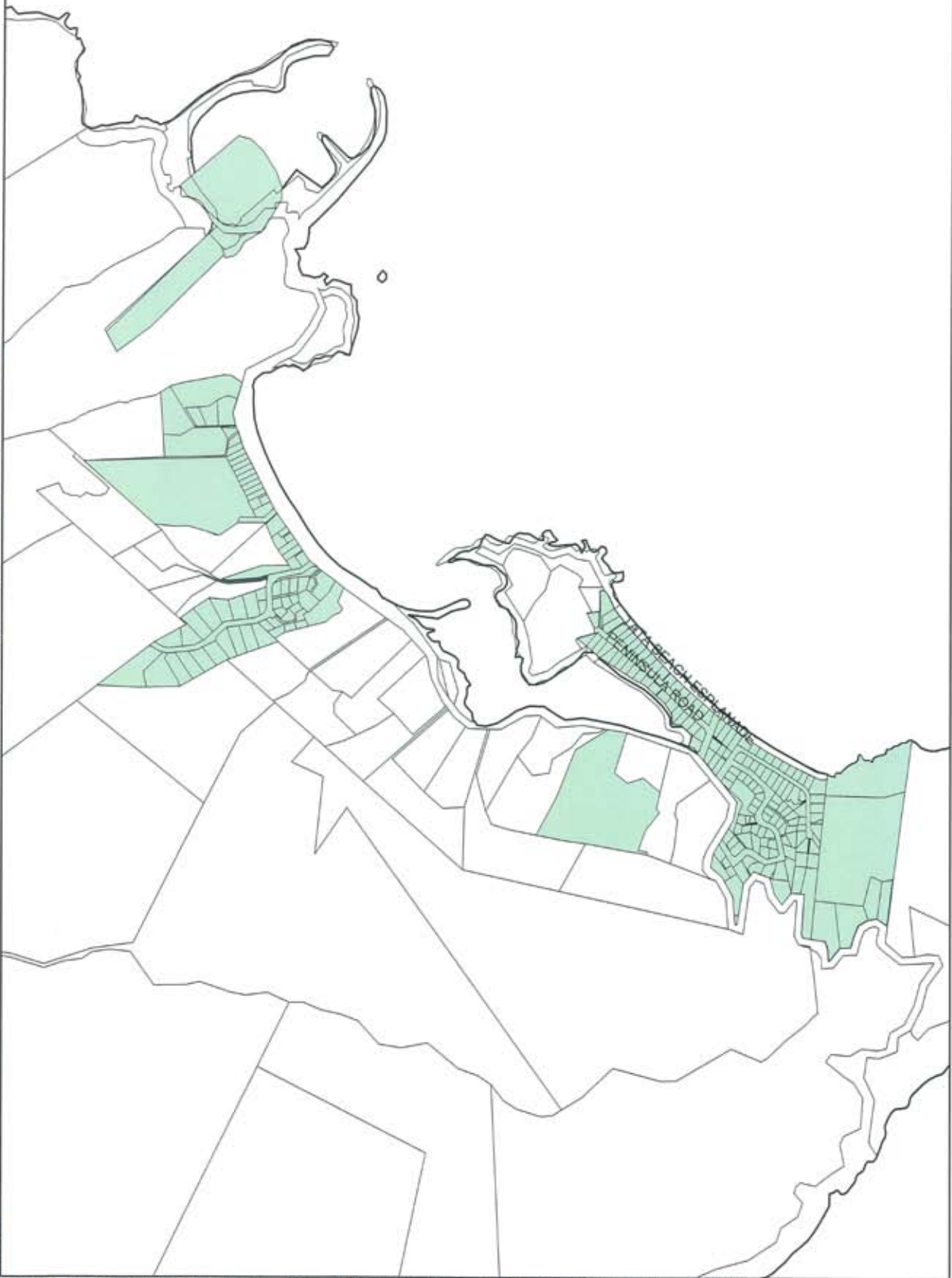


March 2006

Sourced from Land Information New Zealand data. Crown Copyright reserved. Aerial photography copyright Terralink International Limited. Rural Imagery from Dec2000-Apr2002, Urban Imagery from Jan2003. The information on this map is prepared for indicative use only and is not intended for definitive legal, license or formal reference purposes.



1:14,000



Wastewater UDA - Ligar/Tata Beach



March 2006

Sourced from Land Information New Zealand data. Crown Copyright reserved. Aerial photography copyright Terraviva International Limited. Rural Imagery from Dec2000-Apr2002, Urban Imagery from Jan2003. The information on this map is prepared for indicative use only and is not intended for definitive legal, location or formal reference purposes.

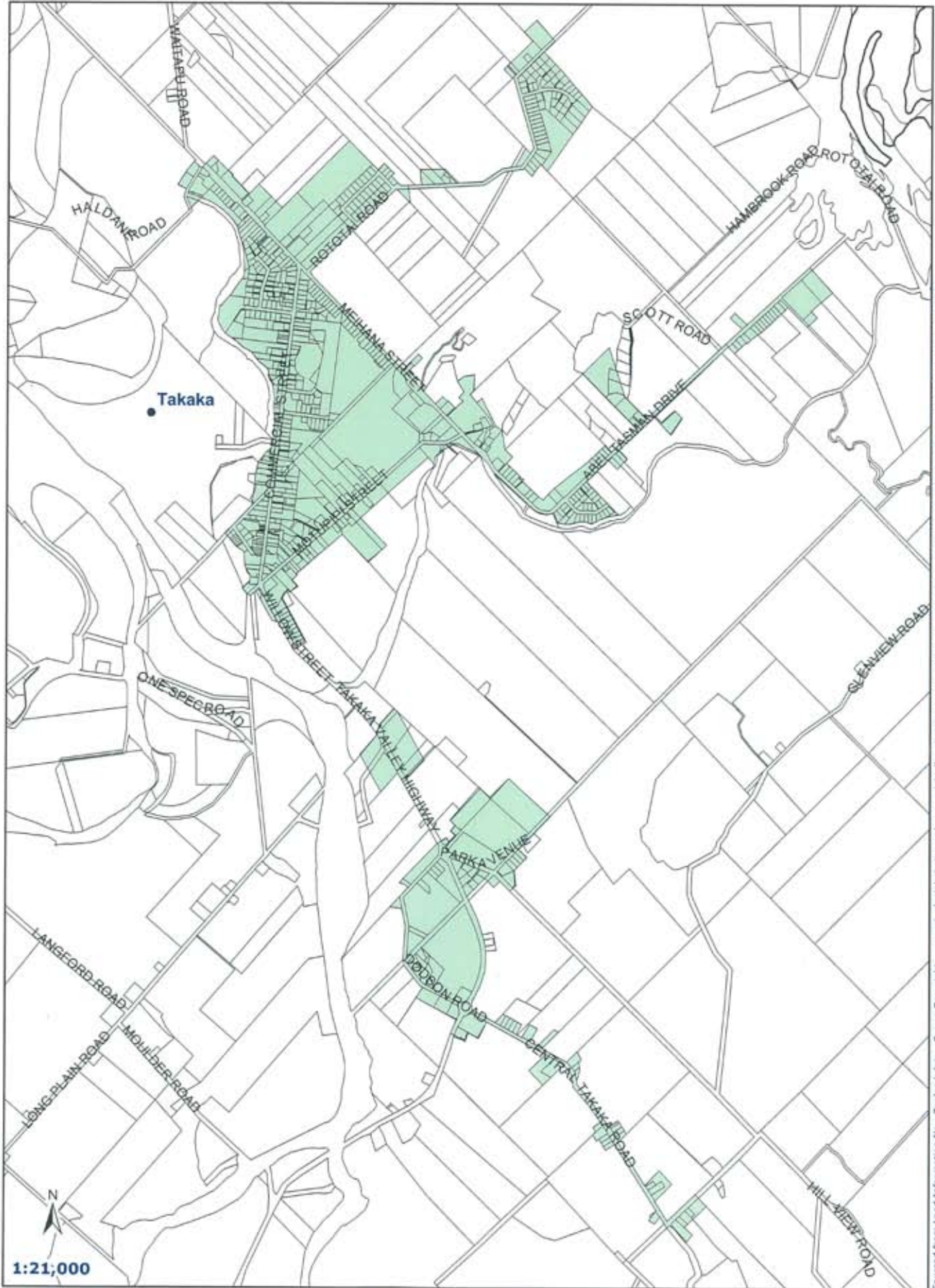


Sourced from Land Information New Zealand data. Crown Copyright reserved. Aerial photography copyright Terralink International limited. Rural Imagery from Dec2000-Apr2002, Urban Imagery from Jan2003. The information on this map is prepared for indicative use only and is not intended for definitive legal, location or formal reference purposes.

Wastewater Urban Drainage - Upper Takaka

March 2006





Sourced from Land Information New Zealand data. Crown Copyright reserved. Aerial photography copyright Terralink International limited. Rural Imagery flown Dec2000-Apr2002, Urban Imagery flown Jan2003. The information on this map is prepared for indicative use only and is not intended for definitive legal, location or formal reference purposes.

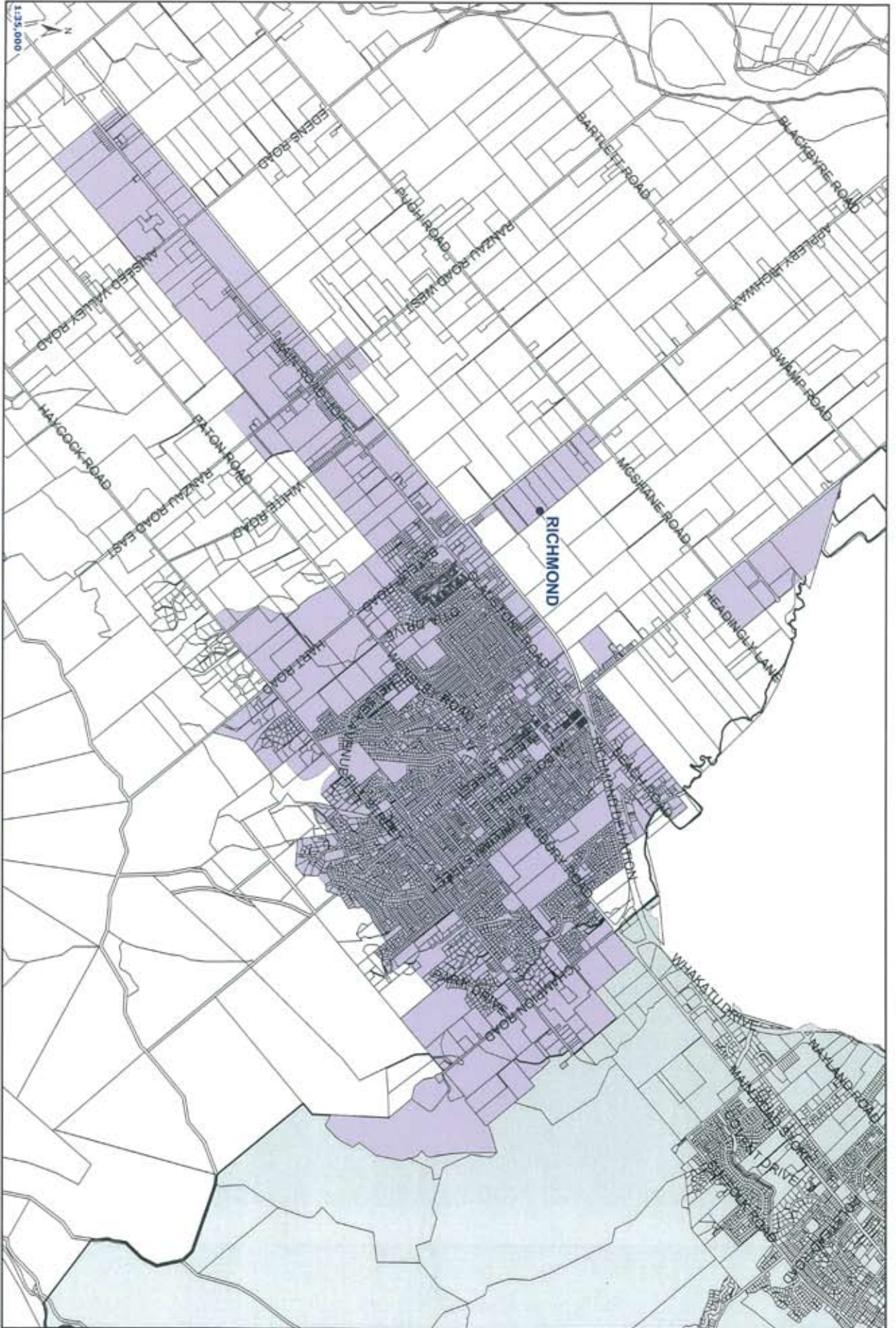
Wastewater UDA - Takaka

March 2006



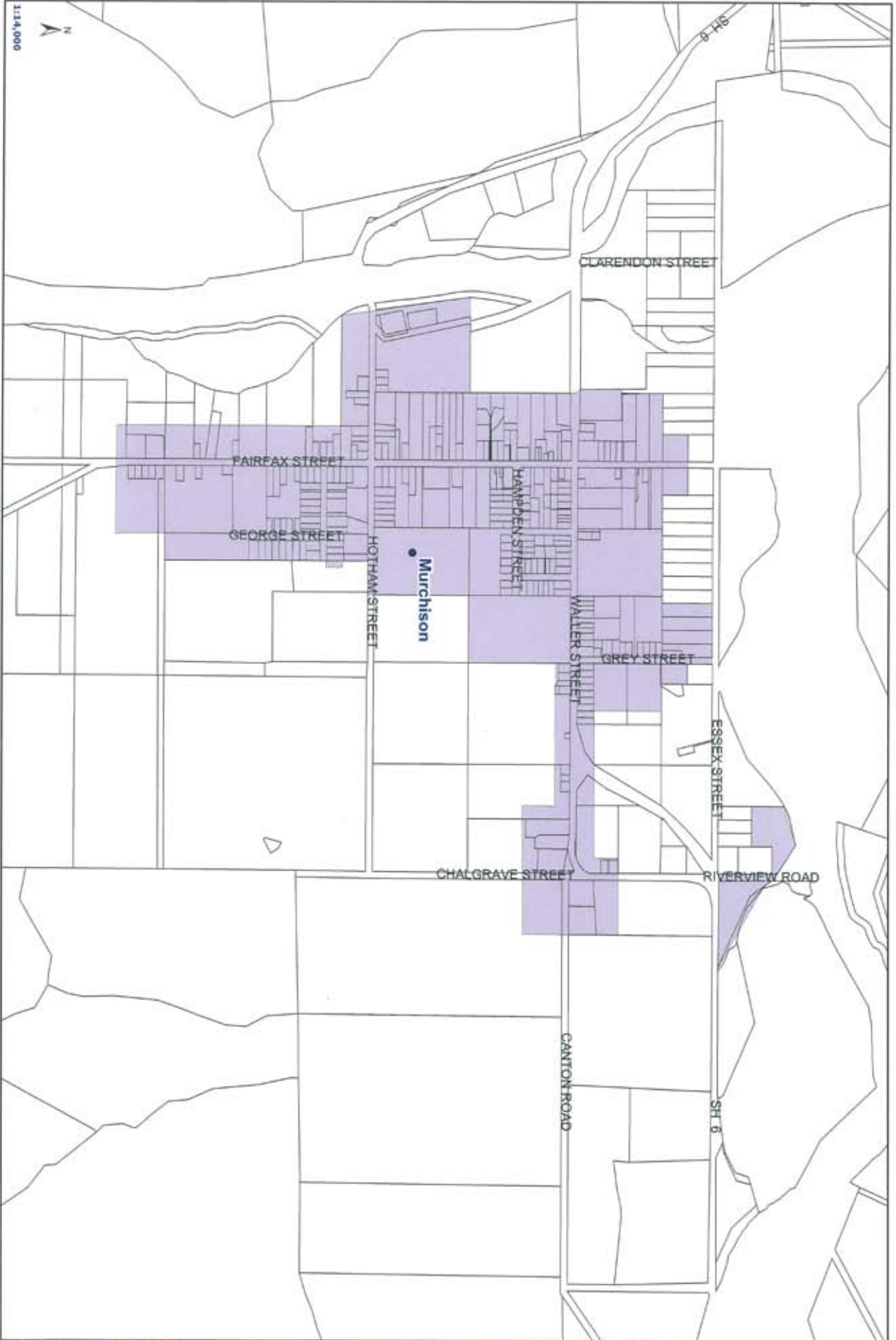


Water Supply Areas - Richmond



MARCH 2006

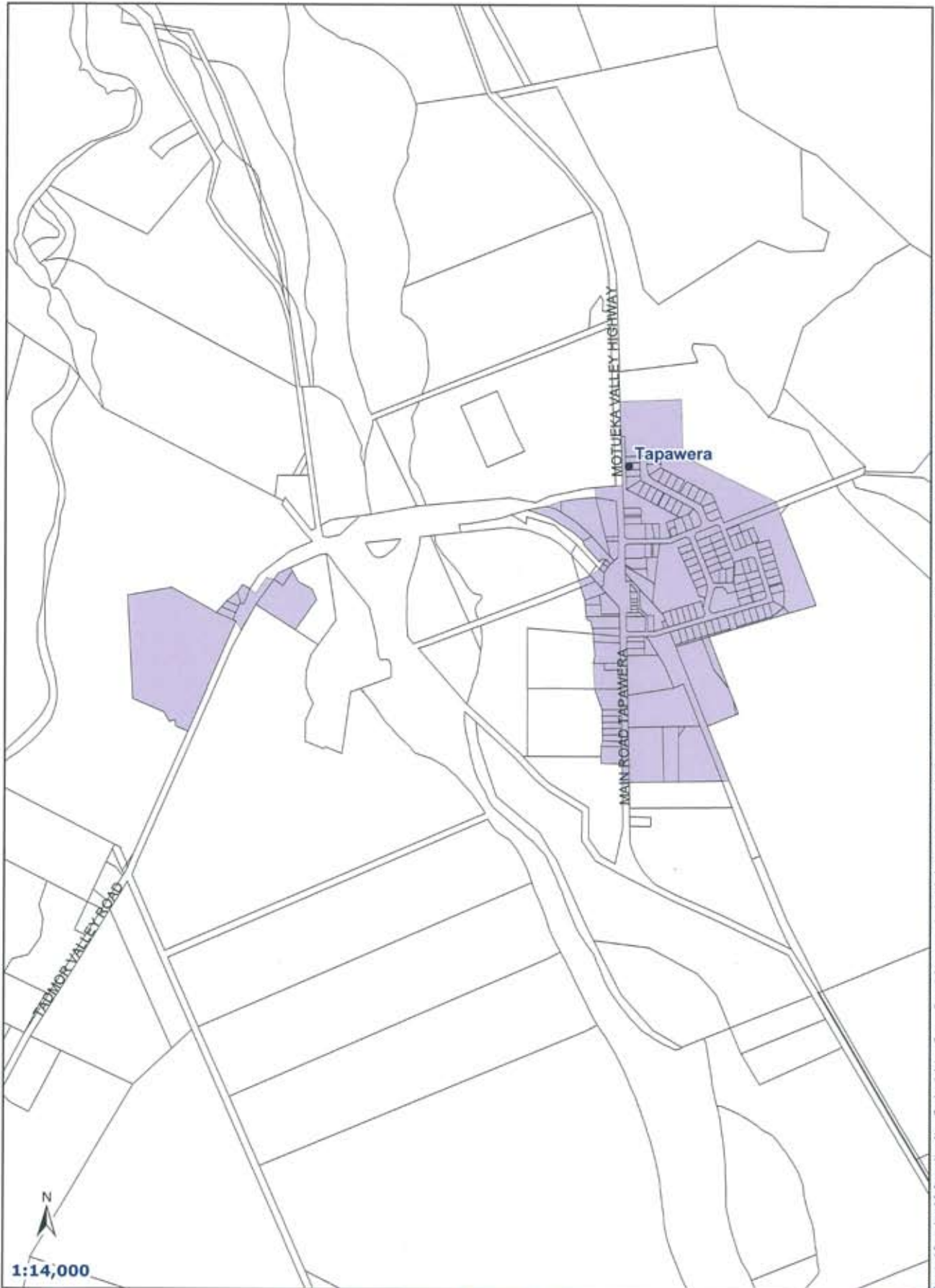
Sourced from Land Information New Zealand data. Crown Copyright reserved. Aerial photography copyright Terraviva International Limited. Rural Imagery from Dec2000-Apr2002, Urban Imagery from Jan2003. The information on this map is prepared for indicative use only and is not intended for definitive legal, location or factual reference purposes.



Water Supply Areas - Murchison



Sourced from Land Information New Zealand data. Crown Copyright reserved. Aerial photography copyright Terraviva International Limited. Rural Imagery from Dec2000-Apr2002. Urban Imagery from Jan2003. The information on this map is prepared for indicative use only and is not intended for definitive legal, locative or formal reference purposes.

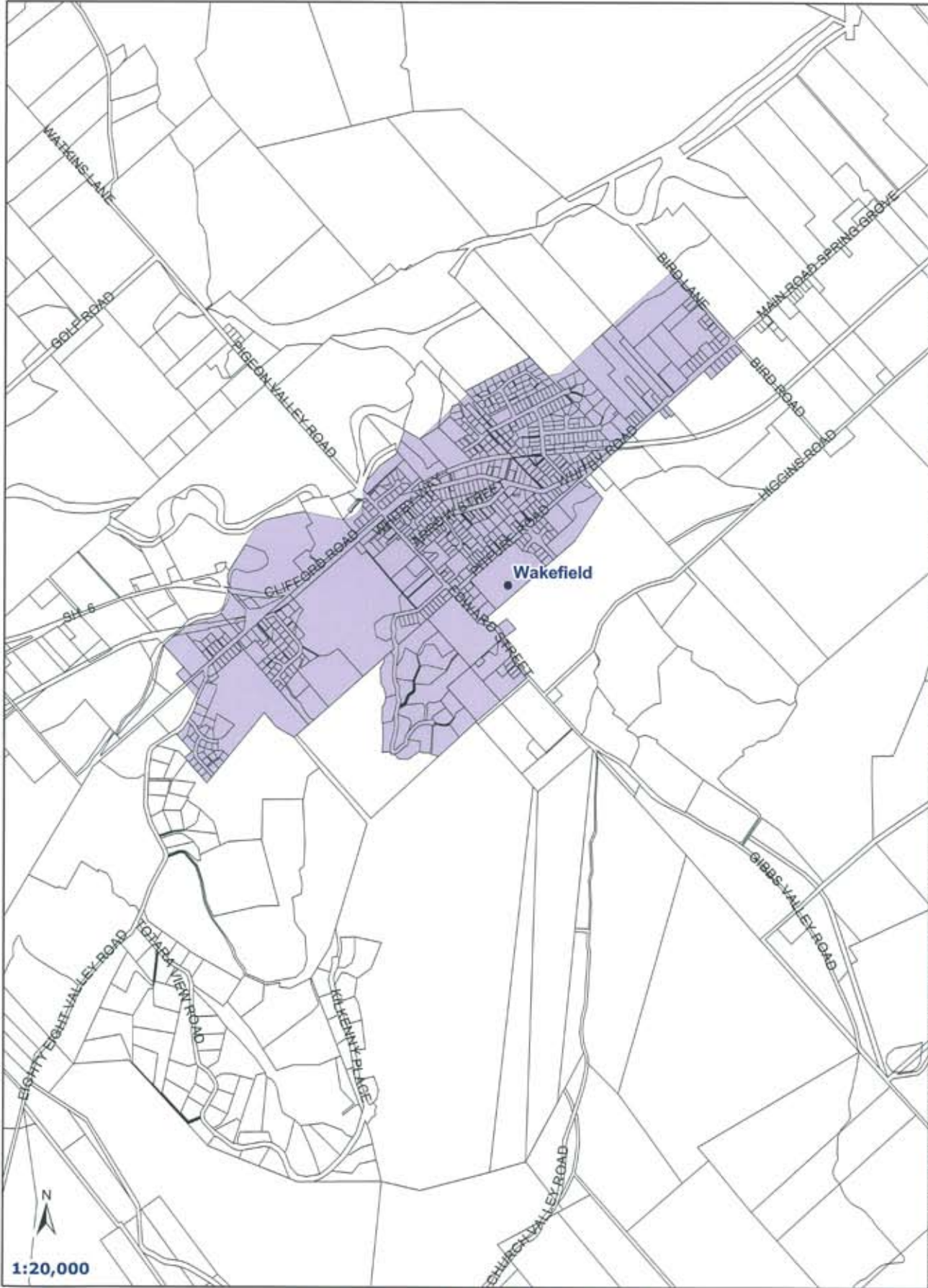


Sourced from Land Information New Zealand data. Crown Copyright reserved. Aerial photography copyright Terrasik International Limited. Rural Imagery flown Dec2000-Apr2002, Urban Imagery flown Jan2003. The information on this map is prepared for indicative use only and is not intended for definitive legal, location or formal reference purposes.

Water Supply Areas - Tapawera

March 2006



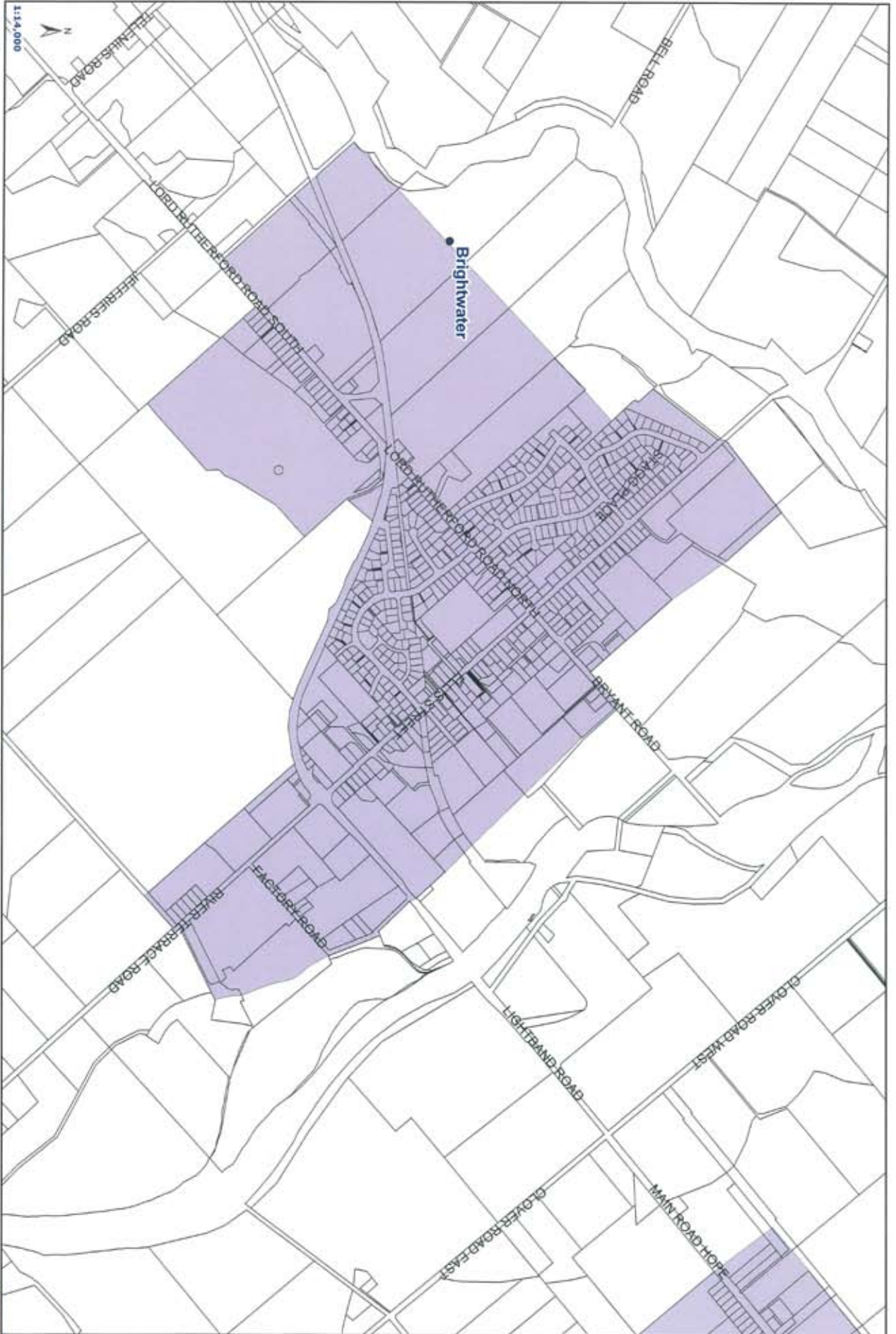


Sourced from Land Information New Zealand data. Crown Copyright reserved. Aerial photography copyright Terralink International limited. Rural Imagery flown Dec2000-Apr2002, Urban Imagery flown Jan2003. The information on this map is prepared for indicative use only and is not intended for definitive legal, location or formal reference purposes.

Water Supply Areas - Wakefield

March 2006



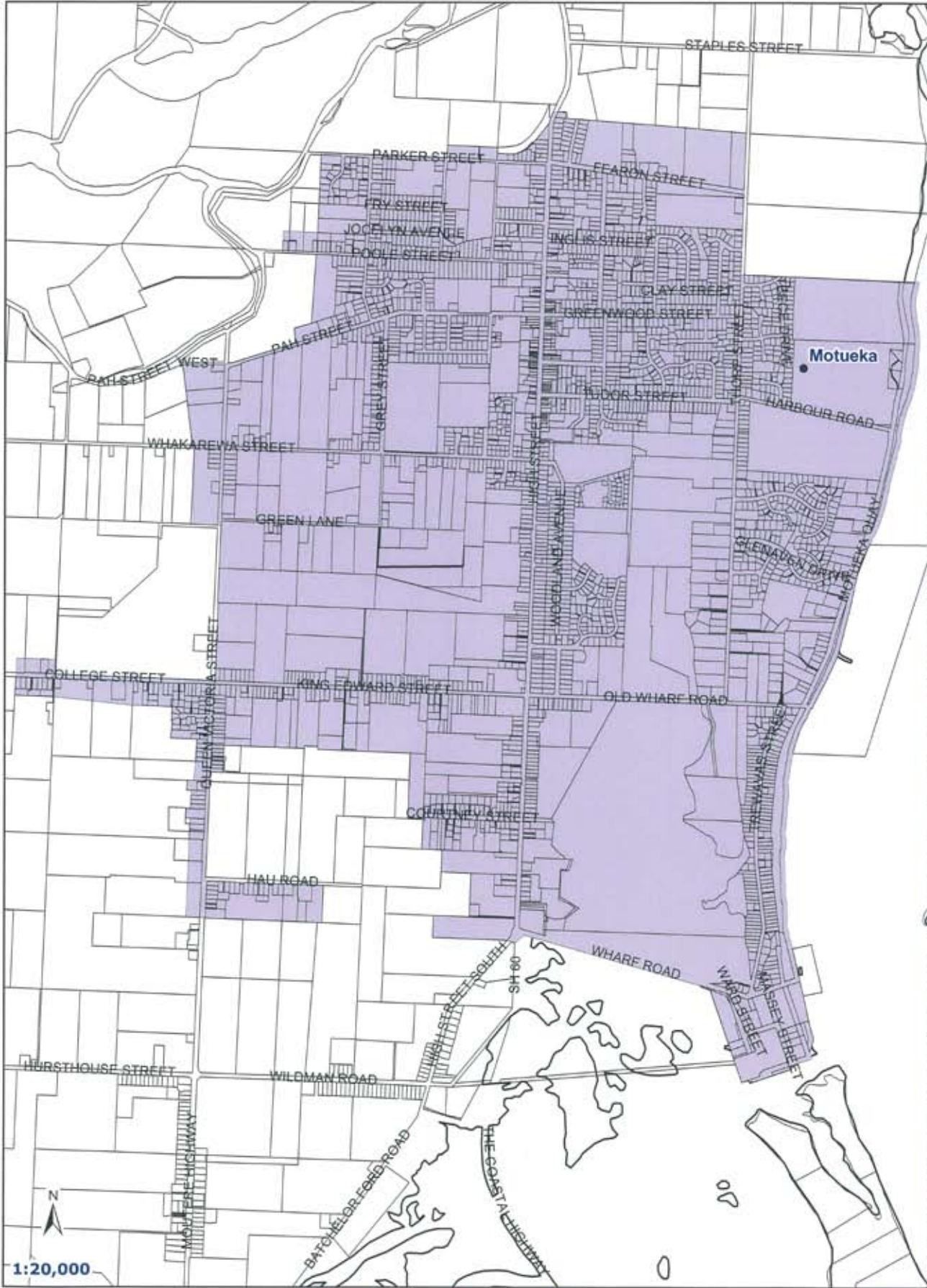


Water Supply Areas - Brightwater



March 2005
TDC
Tairāroa District Council

Sourced from Land Information New Zealand data. Crown Copyright reserved. Aerial photography copyright Terrastix International Limited. Rural Imagery from Dec2000-Apr2002, Urban Imagery from Jan2002. The information on this map is prepared for indicative use only and is not intended for definitive legal, locational or formal reference purposes.

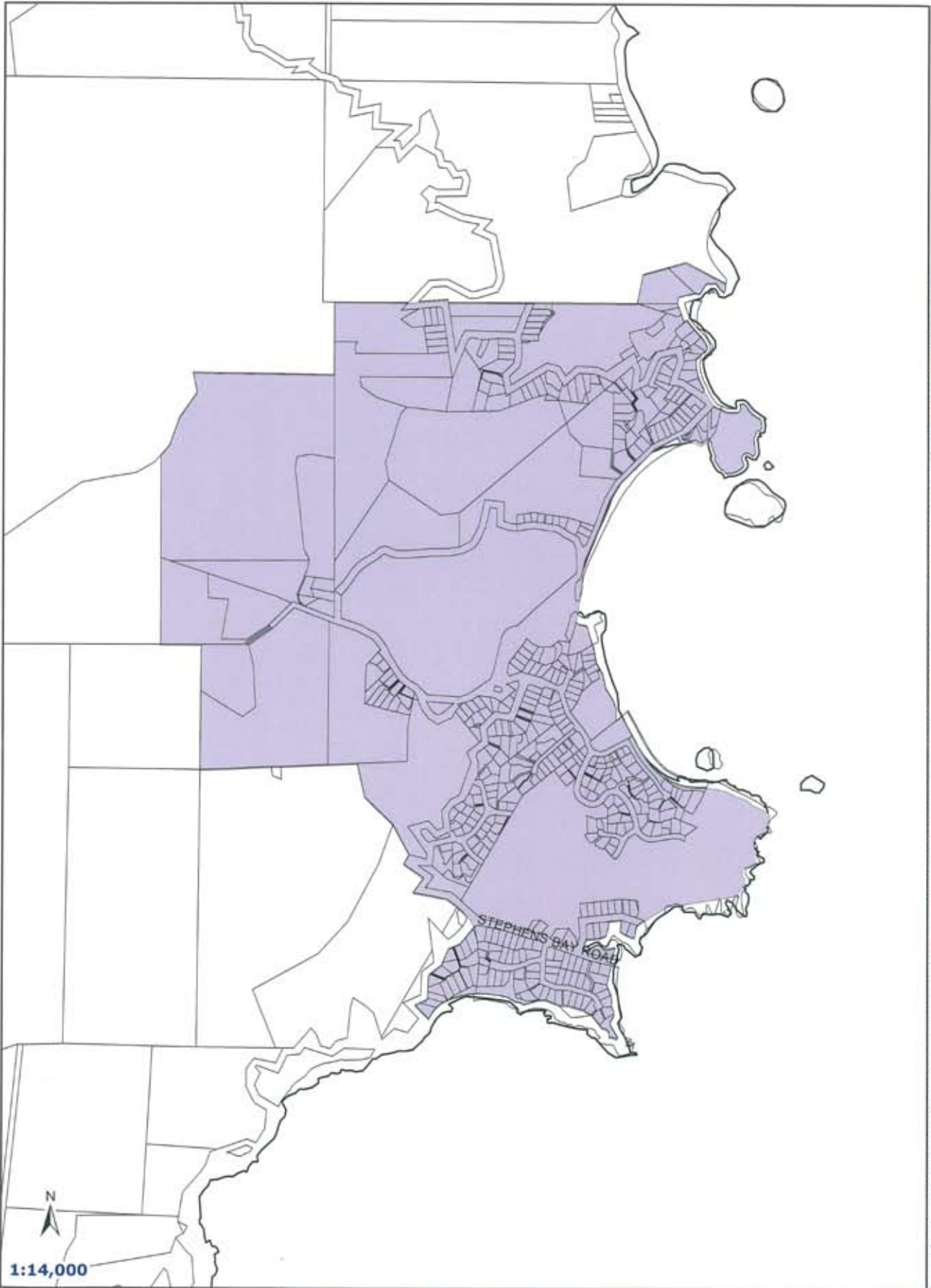


Sourced from Land Information New Zealand data, Crown Copyright reserved, Aerial photography copyright Terralink International limited. Rural Imagery from Dec2000-Apr2002, Urban Imagery from Jan2003. The information on this map is prepared for indicative use only and is not intended for definitive legal, location or formal reference purposes.

Water Supply Areas - Motueka

March 2006





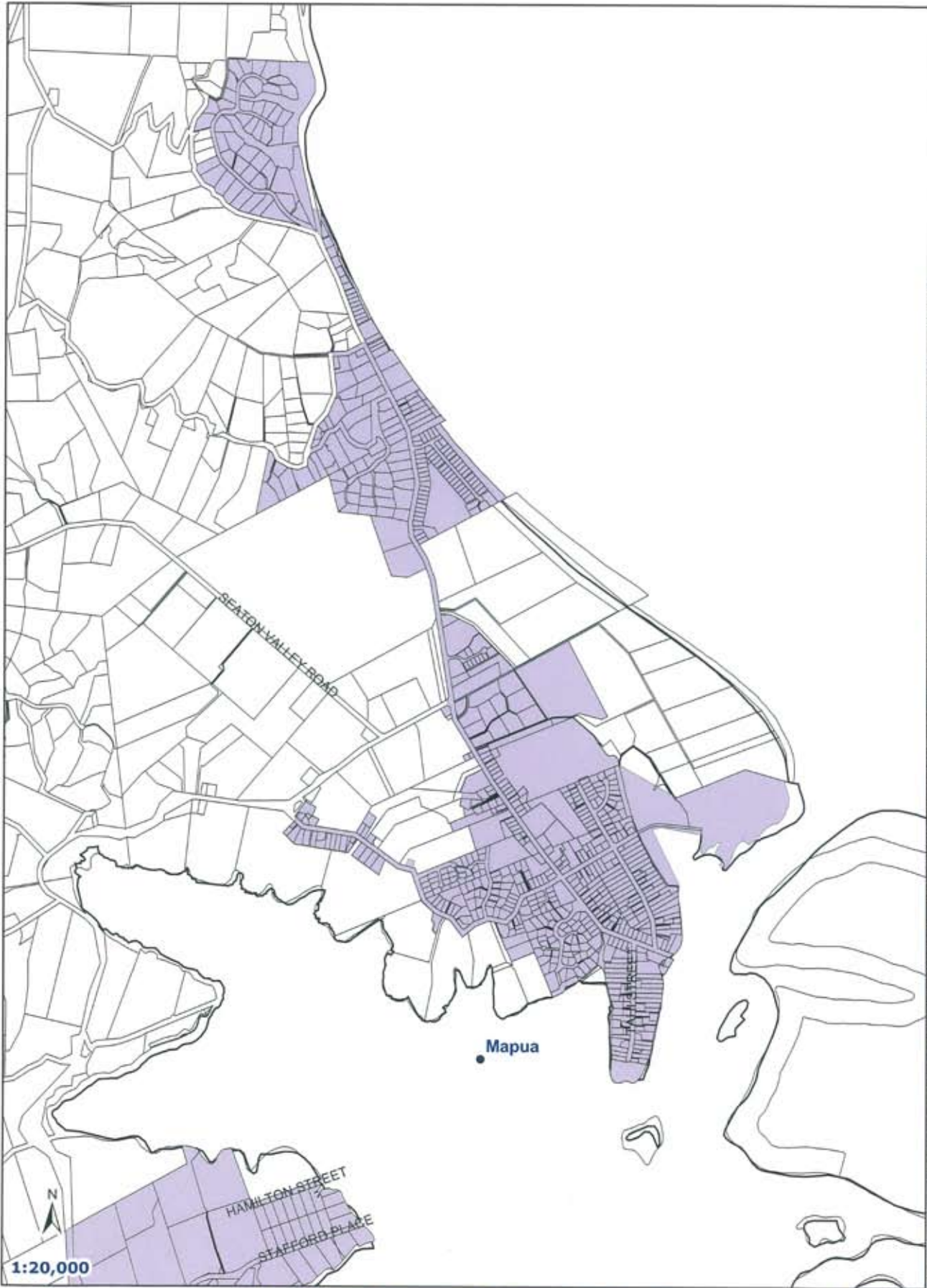
Sourced from Land Information New Zealand data. Crown Copyright reserved. Aerial photography copyright Terralink International limited. Rural Imagery flown Dec2000-Apr2003, Urban Imagery flown Jan2003. The information on this map is prepared for indicative use only and is not intended for definitive legal, location or format reference purposes.



Water Supply Areas - Kaiteriteri

March 2006



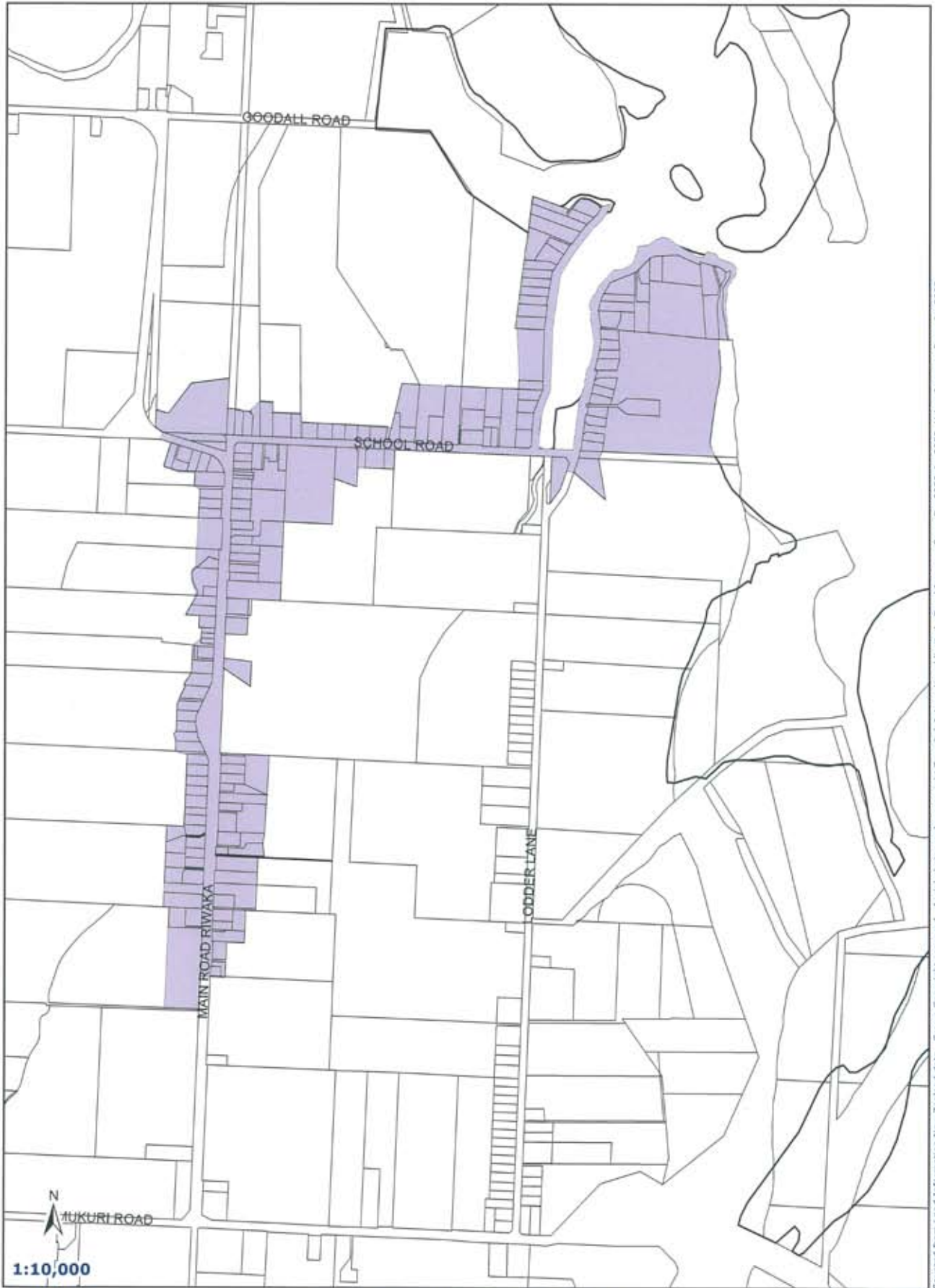


Sourced from Land Information New Zealand data. Crown Copyright reserved. Aerial photography copyright Terralink International limited. Rural Imagery flown Dec2000-Apr2002, Urban Imagery flown Jan2003. The information on this map is prepared for indicative use only and is not intended for definitive legal, location or formal reference purposes.

Water Supply Areas - Mapua / Ruby Bay

March 2006



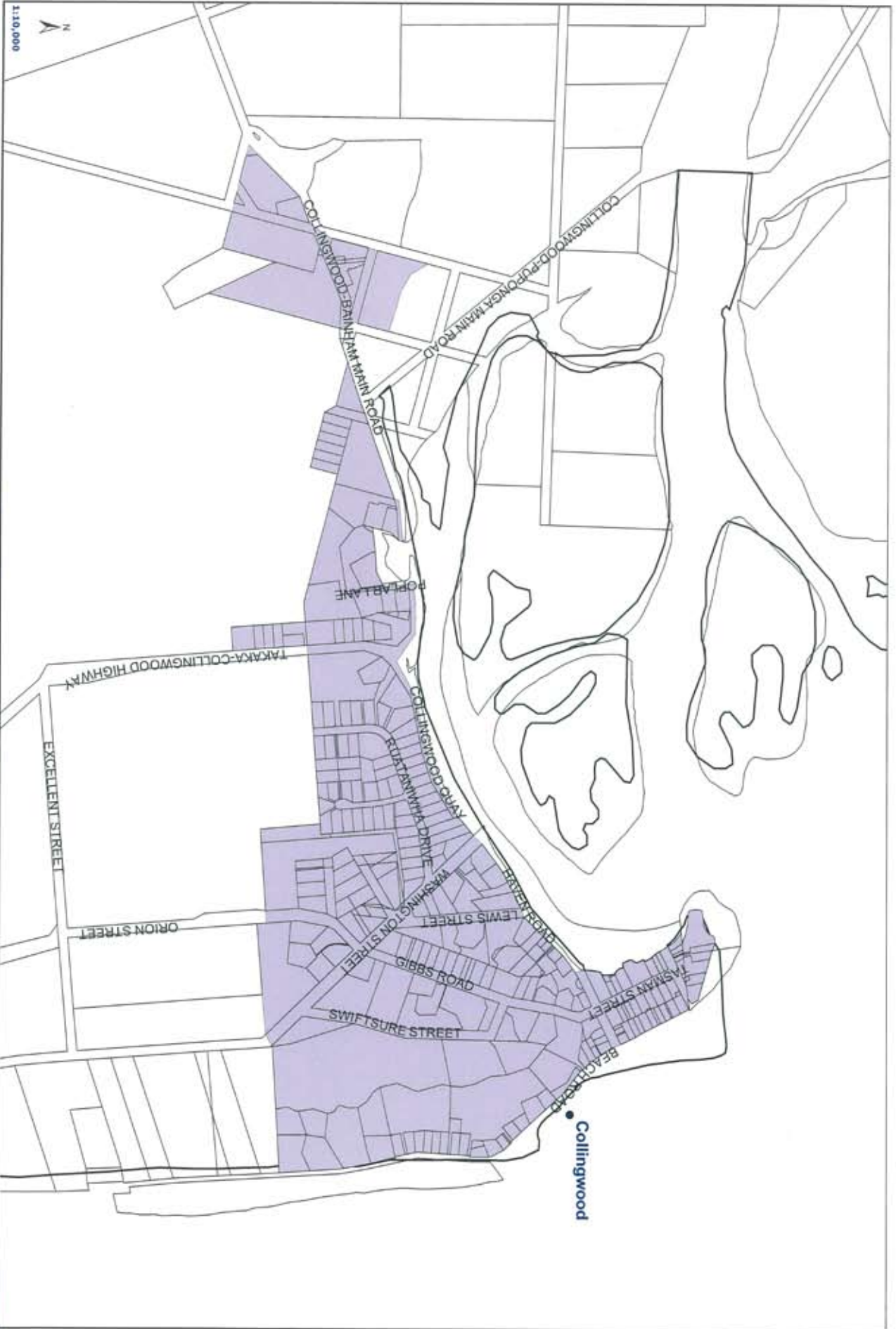


Sourced from Land Information New Zealand data. Crown Copyright reserved. Aerial photography copyright Terralink International limited. Rural Imagery flown Dec2000-Apr2002, Urban Imagery flown Jan2003. The information on this map is prepared for indicative use only and is not intended for definitive legal, location or formal reference purposes.

Water Supply Areas - Riwaka

March 2006





Water Supply Areas - Collingwood



March 2006

Derived from Land Information New Zealand data. Crown Copyright reserved. Aerial photography copyright Terram International Limited. Rural Imagery from Dec2000-Apr2002, Urban Imagery from Jan2003. The information on this map is prepared for indicative use only and is not intended for definitive legal, location or formal reference purposes.



Water Supply Areas - Pohara



March 2006

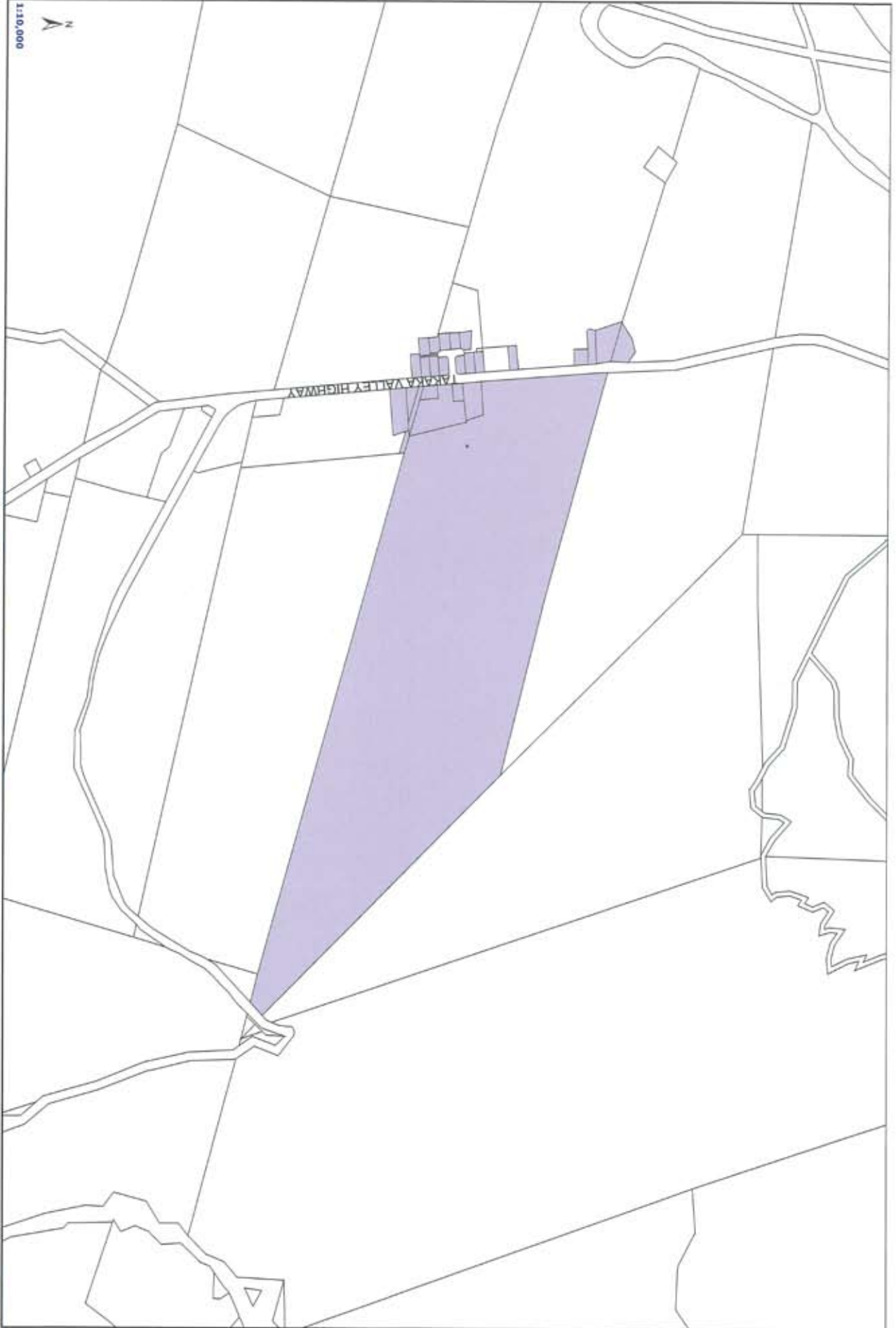
Sourced from Land Information New Zealand data. Crown Copyright reserved. Aerial photography copyright TerraLink International Limited. Rural Imagery from Dec2000-Apr2002, Urban Imagery from Jan2003. The information on this map is prepared for indicative use only and is not intended for definitive legal, location or formal reference purposes.



1:10,000

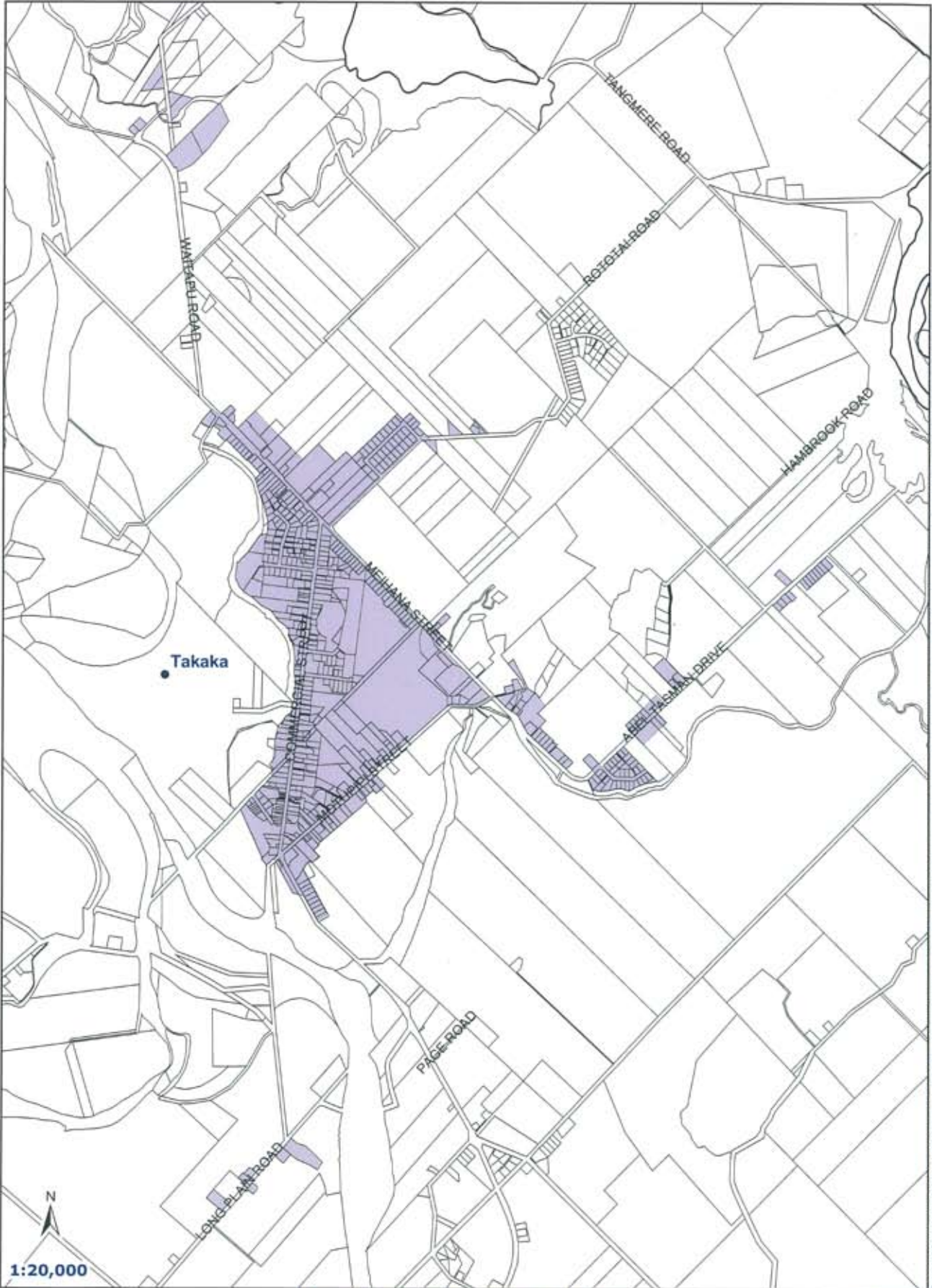


Water Supply Areas - Upper Takaka



March 2006

Sourced from Land Information New Zealand data. Crown Copyright reserved. Aerial photography copyright Terrestrial International Limited. Rural Imagery flown Dec-2000-Apr-2002, Urban Imagery flown Jan-2003. The information on this map is prepared for indicative use only and is not intended for definitive legal, locational or formal reference purposes.



Sourced from Land Information New Zealand data. Crown Copyright reserved. Aerial photography copyright Terratek International limited. Rural Imagery from Dec2000-Apr2002, Urban Imagery from Jan2003. The information on this map is prepared for indicative use only and is not intended for definitive legal, location or formal reference purposes.

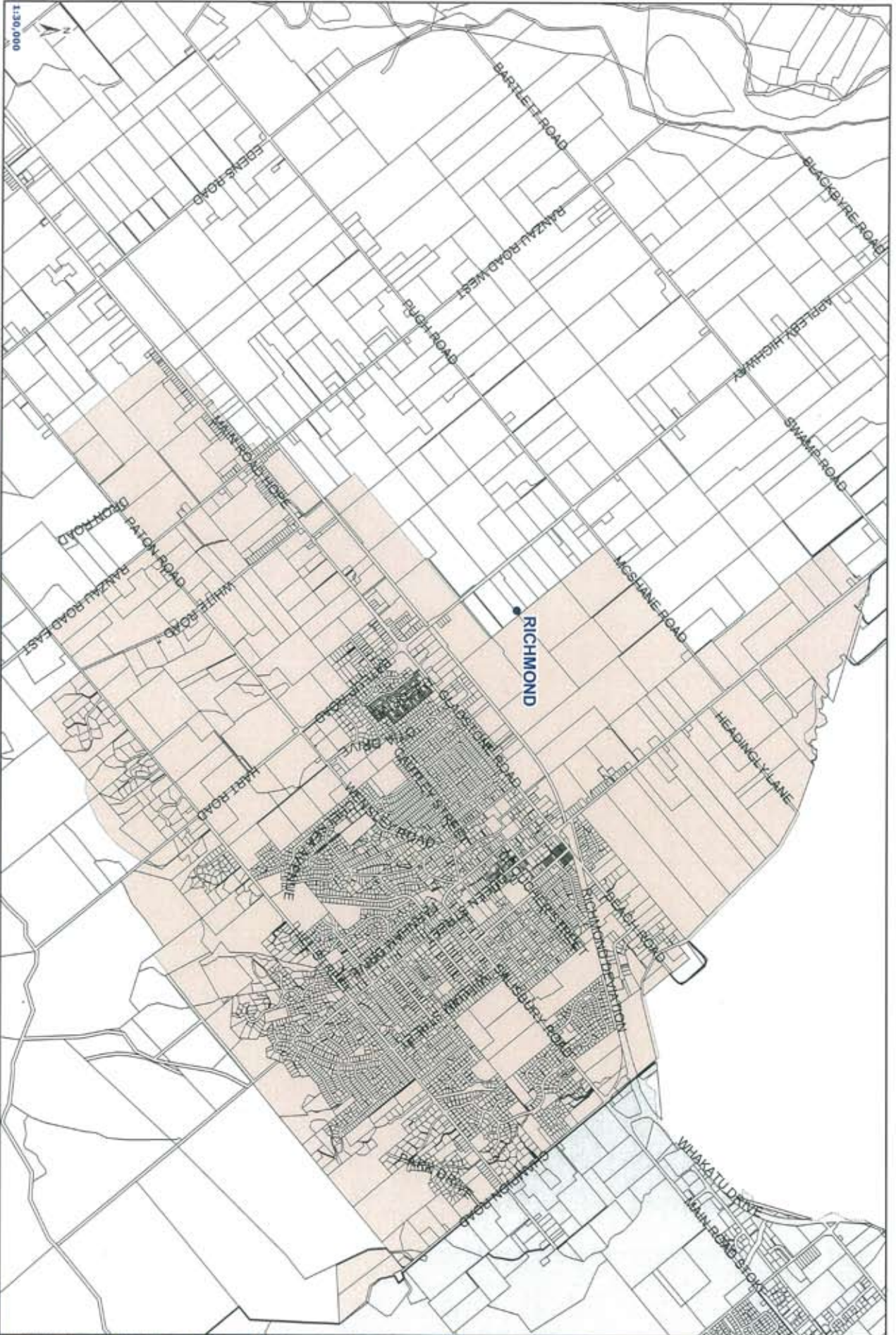
Water Supply Areas - Takaka

March 2006





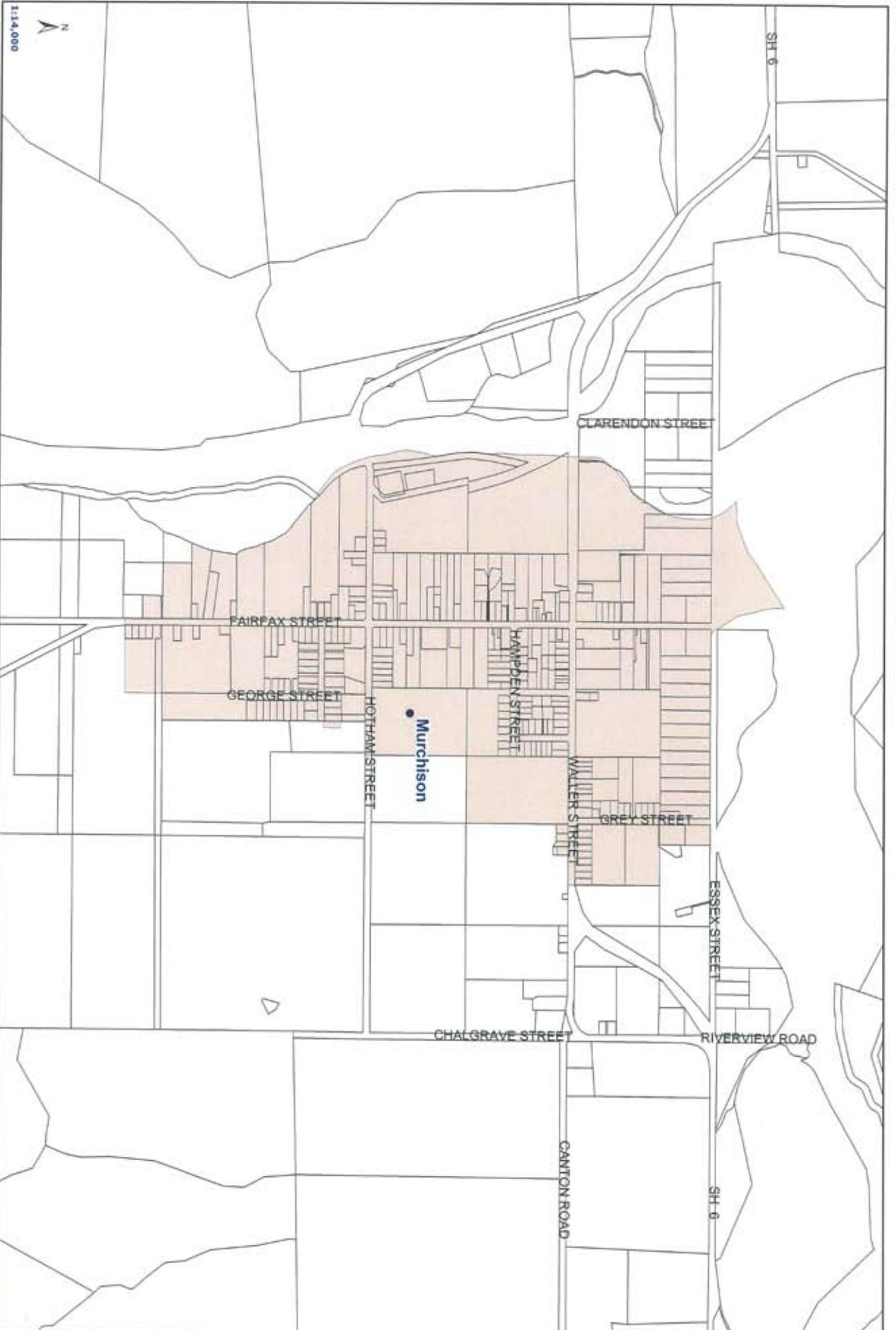
Stormwater Urban Drainage - Richmond/Hope



MARCH 2005



Sourced from Land Information New Zealand data. Crown Copyright reserved. Aerial photography copyright TerraNova International Limited. Rural Imagery from Dec2000-Apr2002, Urban Imagery from Jan2003. The information on this map is prepared for indicative use only and is not intended for definitive legal, location or format reference purposes.

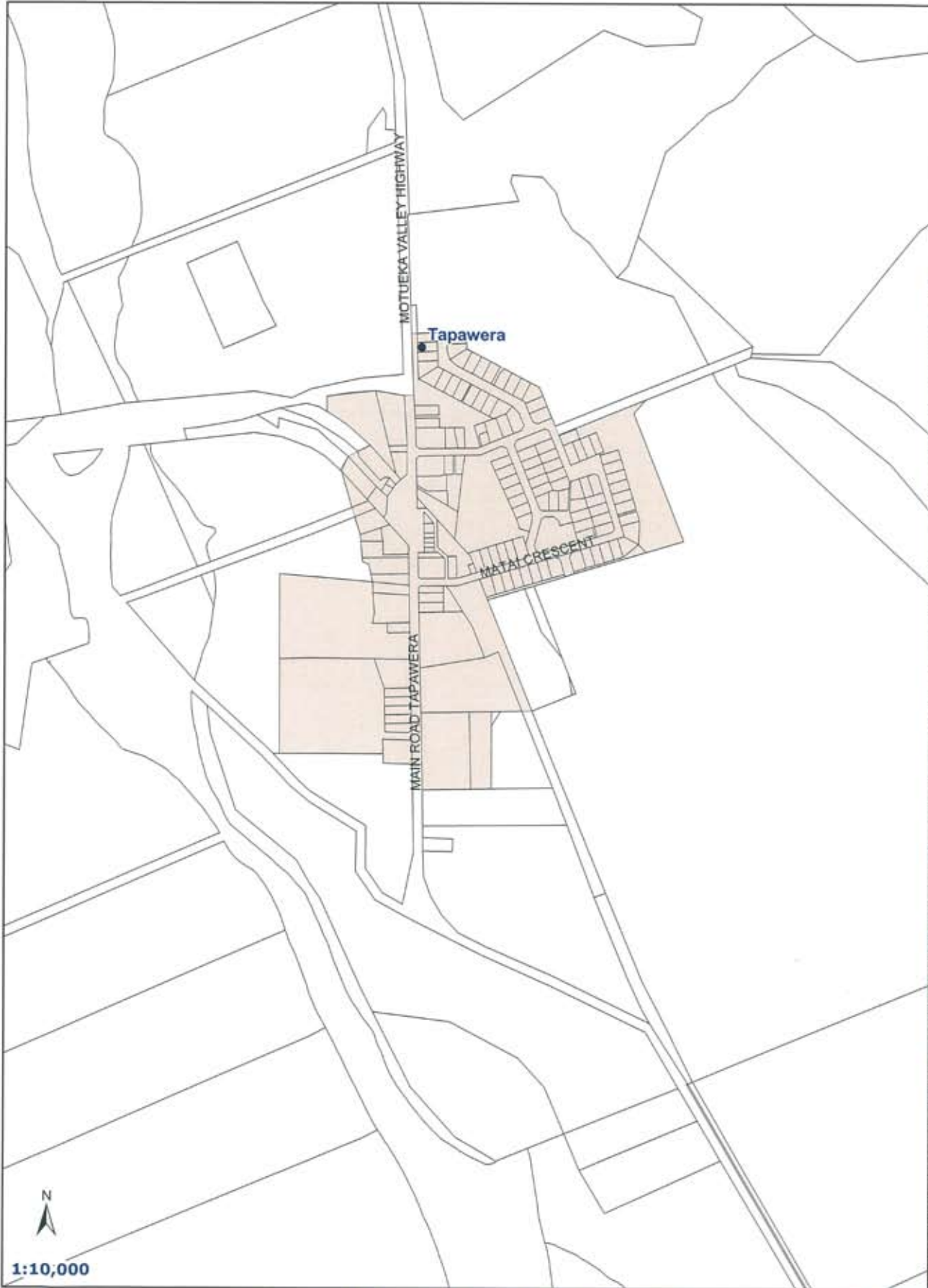


Stormwater Urban Drainage - Murchison



March 2006

Sourced from Land Information New Zealand data. Crown Copyright reserved. Aerial photography copyright Terralink International Limited. Rural Imagery from Dec2000-Apr2002, Urban Imagery from Jan2002. The information on this map is prepared for indicative use only and is not intended for definitive legal, location or formal reference purposes.



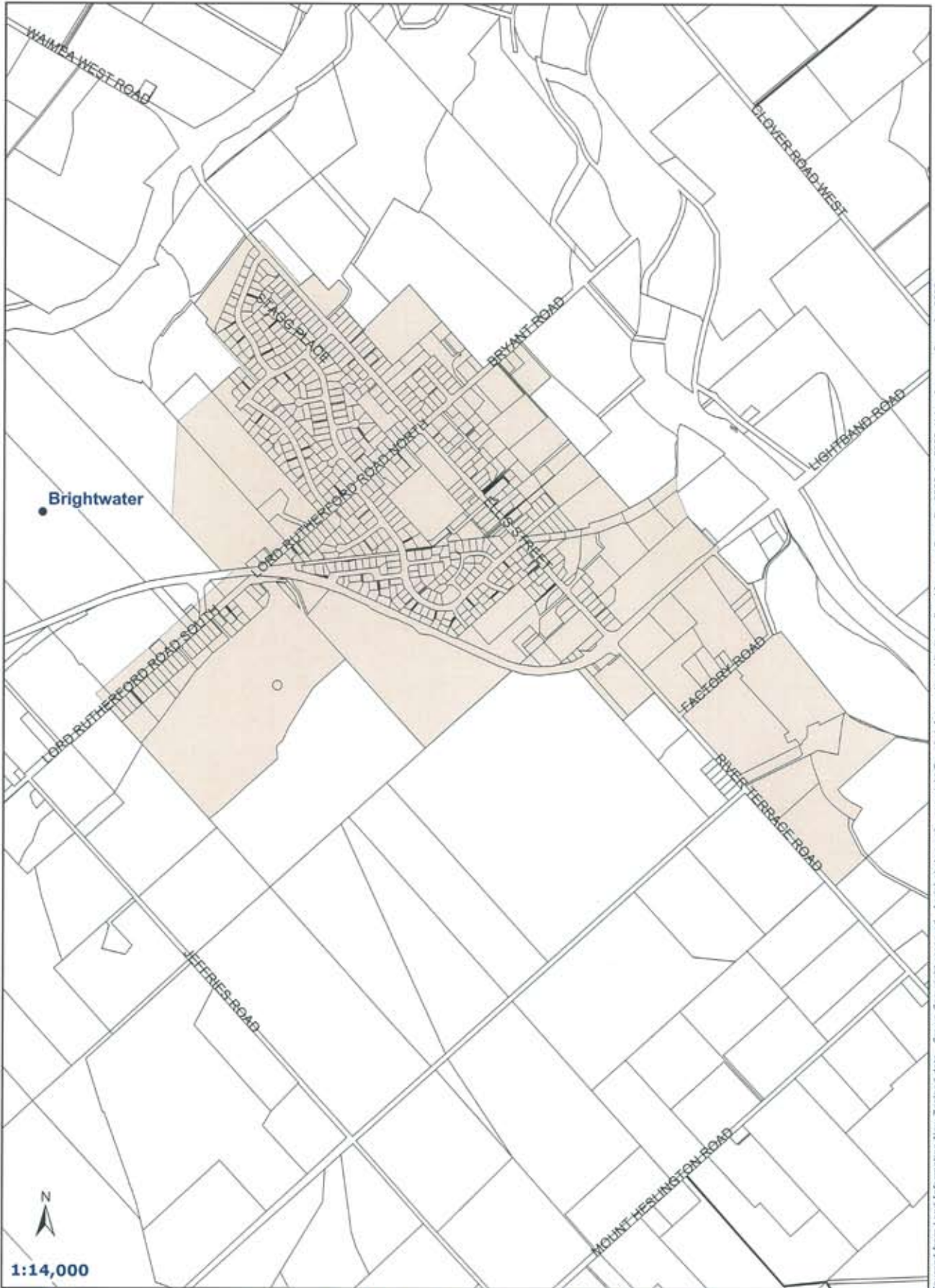
Sourced from Land Information New Zealand data. Crown Copyright reserved. Aerial photography copyright Terralink International limited. Rural Imagery from Dec2000-Apr2002, Urban Imagery from Jan2003. The information on this map is prepared for indicative use only and is not intended for definitive legal, location or formal reference purposes.



Stormwater Urban Drainage - Tapawera

March 2006





Sourced from Land Information New Zealand data. Crown Copyright reserved. Aerial photography copyright Terralink International limited. Rural Imagery flown Dec2000-Apr2002, Urban Imagery flown Jan2003. The information on this map is prepared for indicative use only and is not intended for definitive legal, location or formal reference purposes.

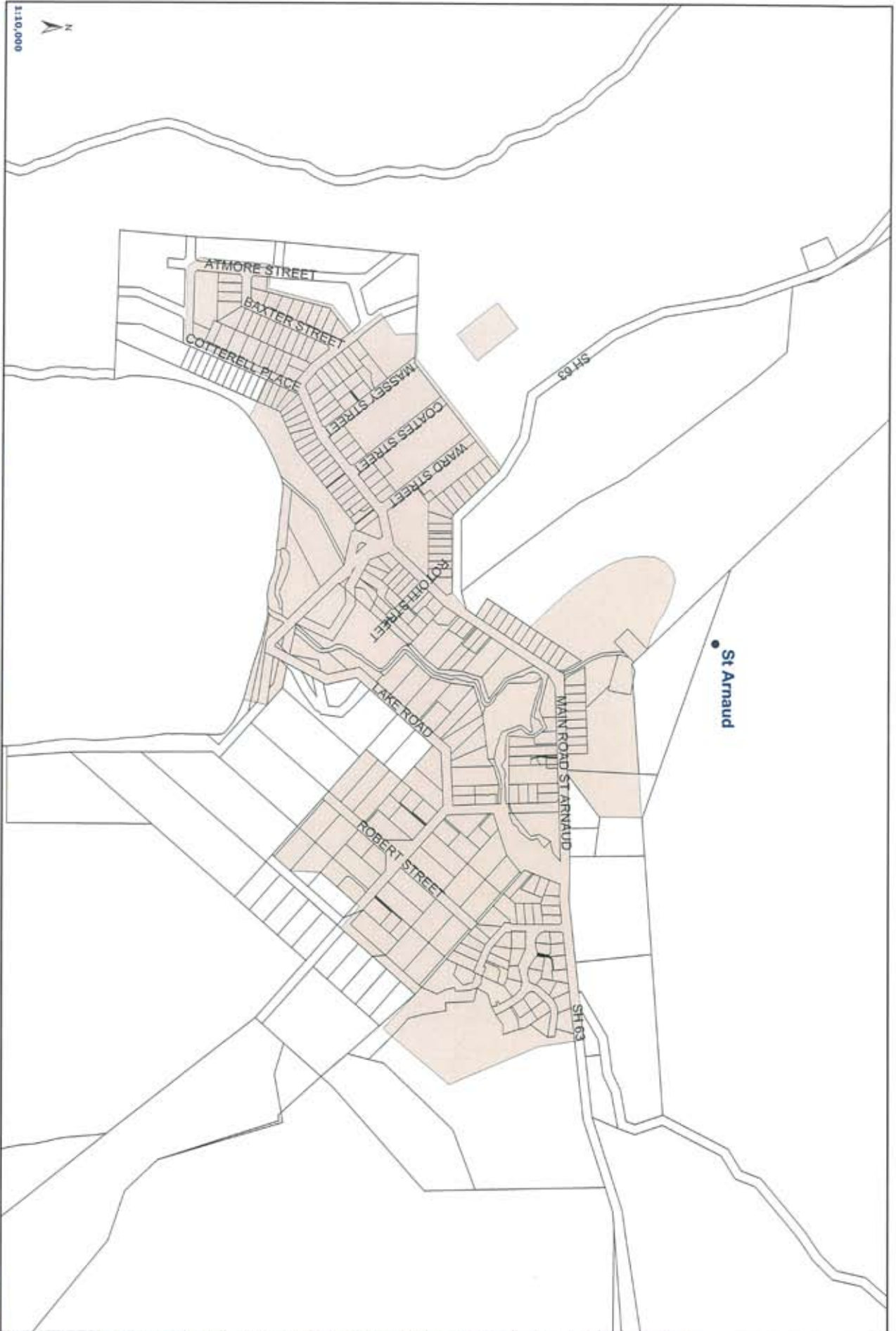
Stormwater Urban Drainage - Brightwater

March 2006





1:10,000

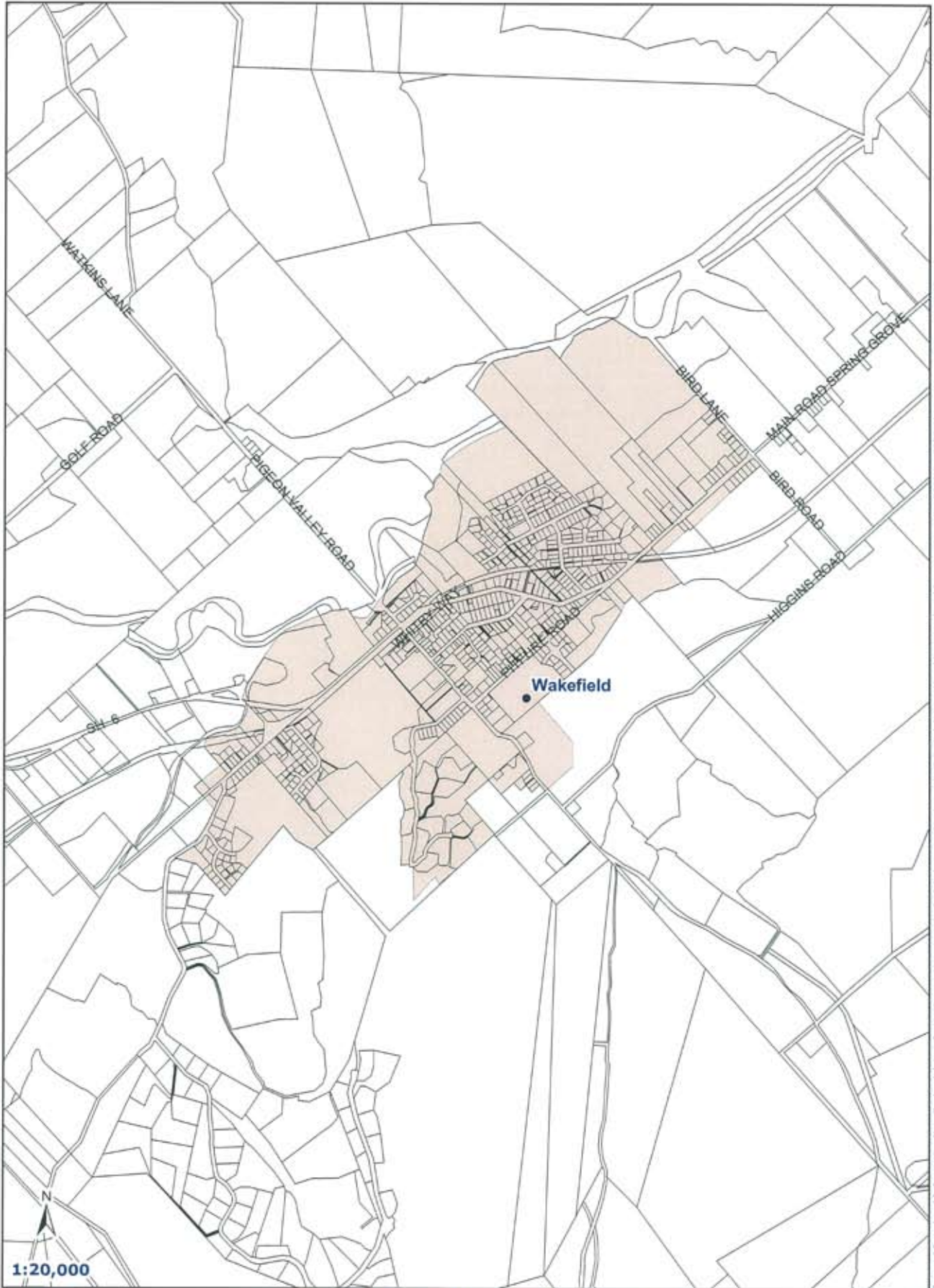


Stormwater Urban Drainage - St Arnaud



March 2006

Sourced from Land Information New Zealand data. Crown Copyright reserved. Aerial photography copyright TerraSik International limited. Rural Imagery flown Dec:2006-Apr:2007, Urban Imagery flown Jan:2003. The information on this map is prepared for indicative use only and is not intended for definitive legal, location or formal reference purposes.

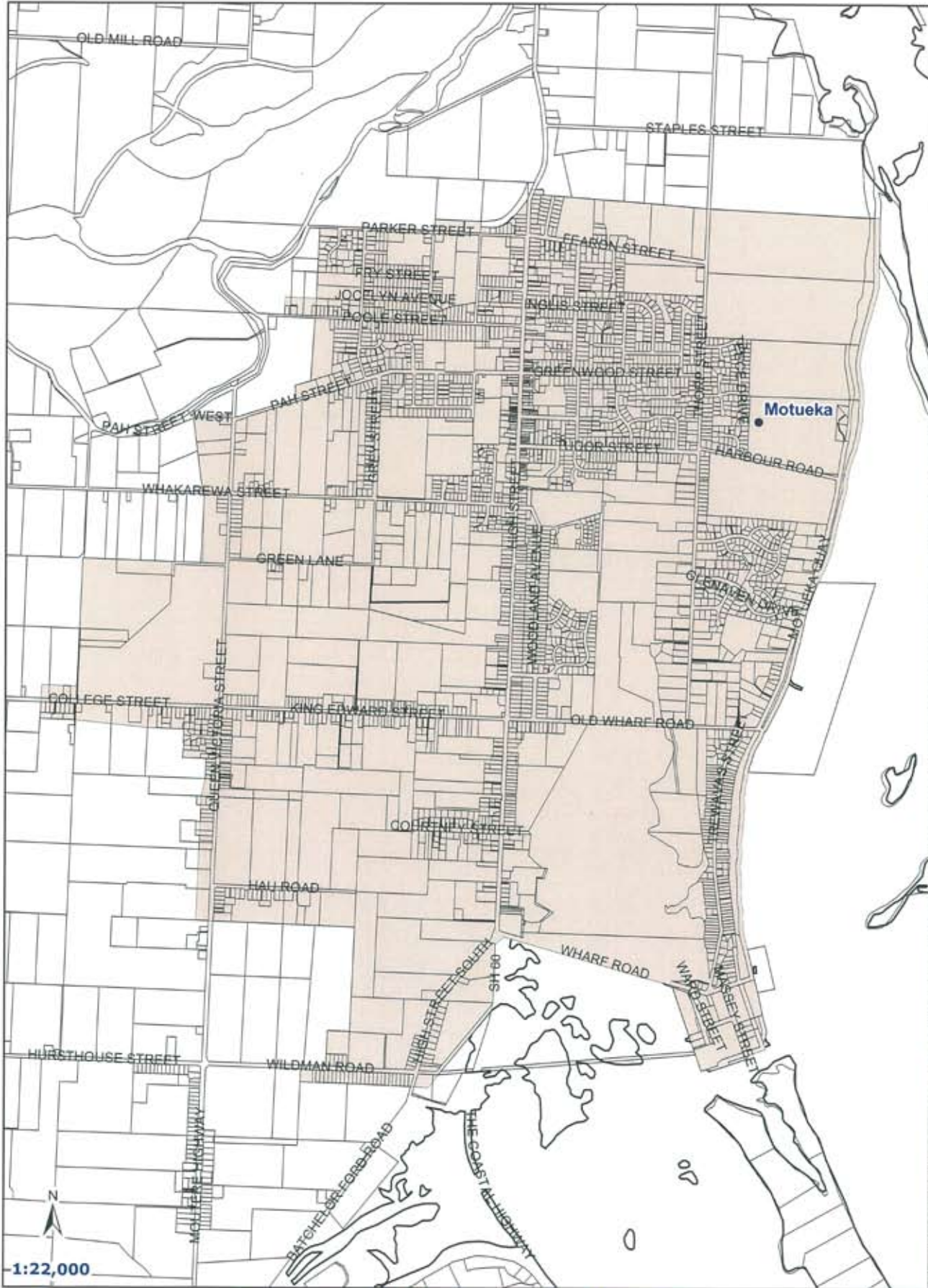


Sourced from Land Information New Zealand data. Crown Copyright reserved. Aerial photography copyright Terralink International limited. Rural Imagery from Dec2000-Apr2002, Urban Imagery from Jan2003. The information on this map is prepared for indicative use only and is not intended for definitive legal, location or formal reference purposes.

Stormwater Urban Drainage - Wakefield

March 2006



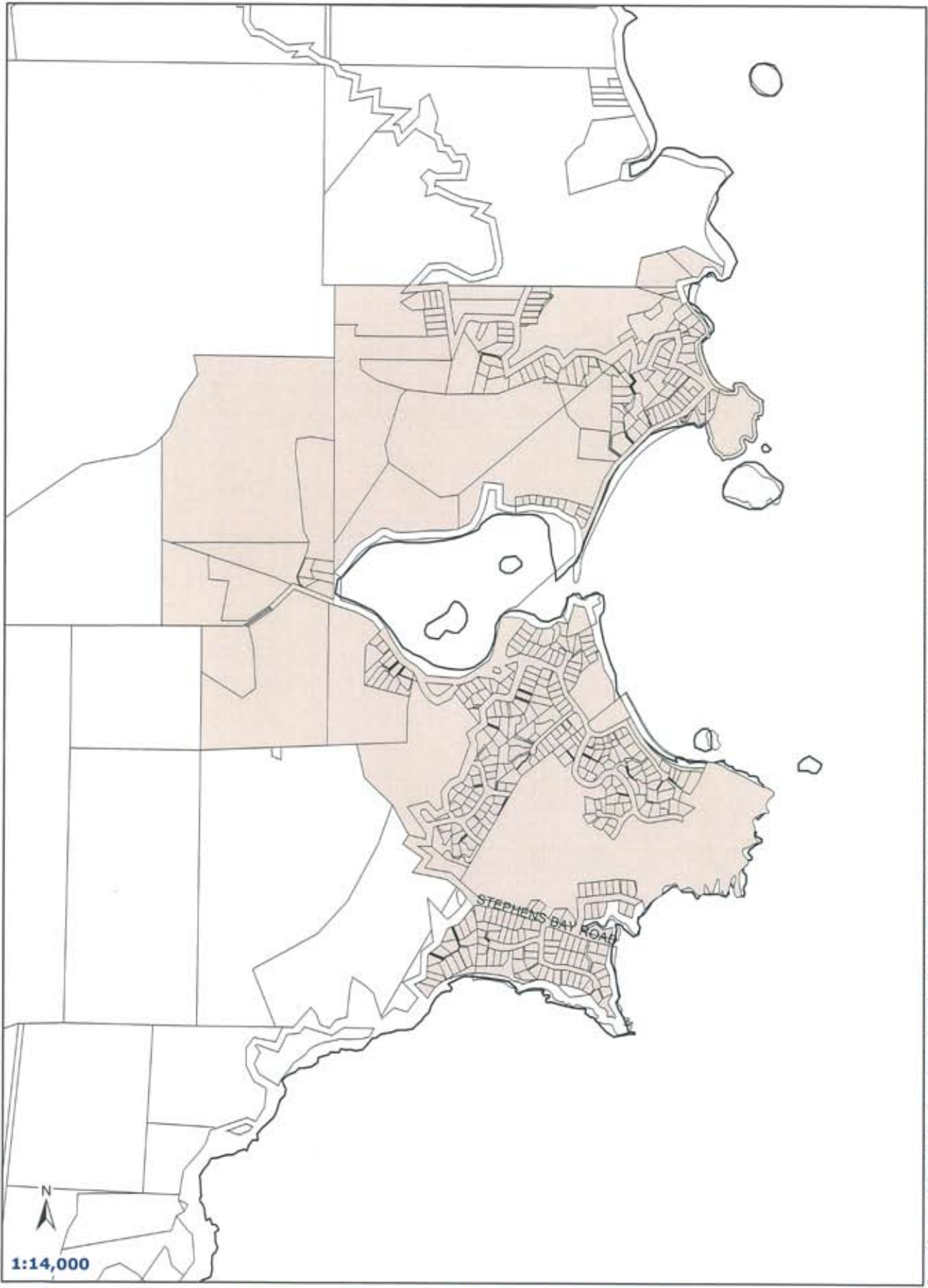


Sourced from Land Information New Zealand data. Crown Copyright reserved. Aerial photography copyright Terralink International limited. Rural Imagery from Dec2000-Apr2002, Urban Imagery from Jan2003. The information on this map is prepared for indicative use only and is not intended for definitive legal, location or formal reference purposes.

Stormwater Urban Drainage - Motueka

March 2006



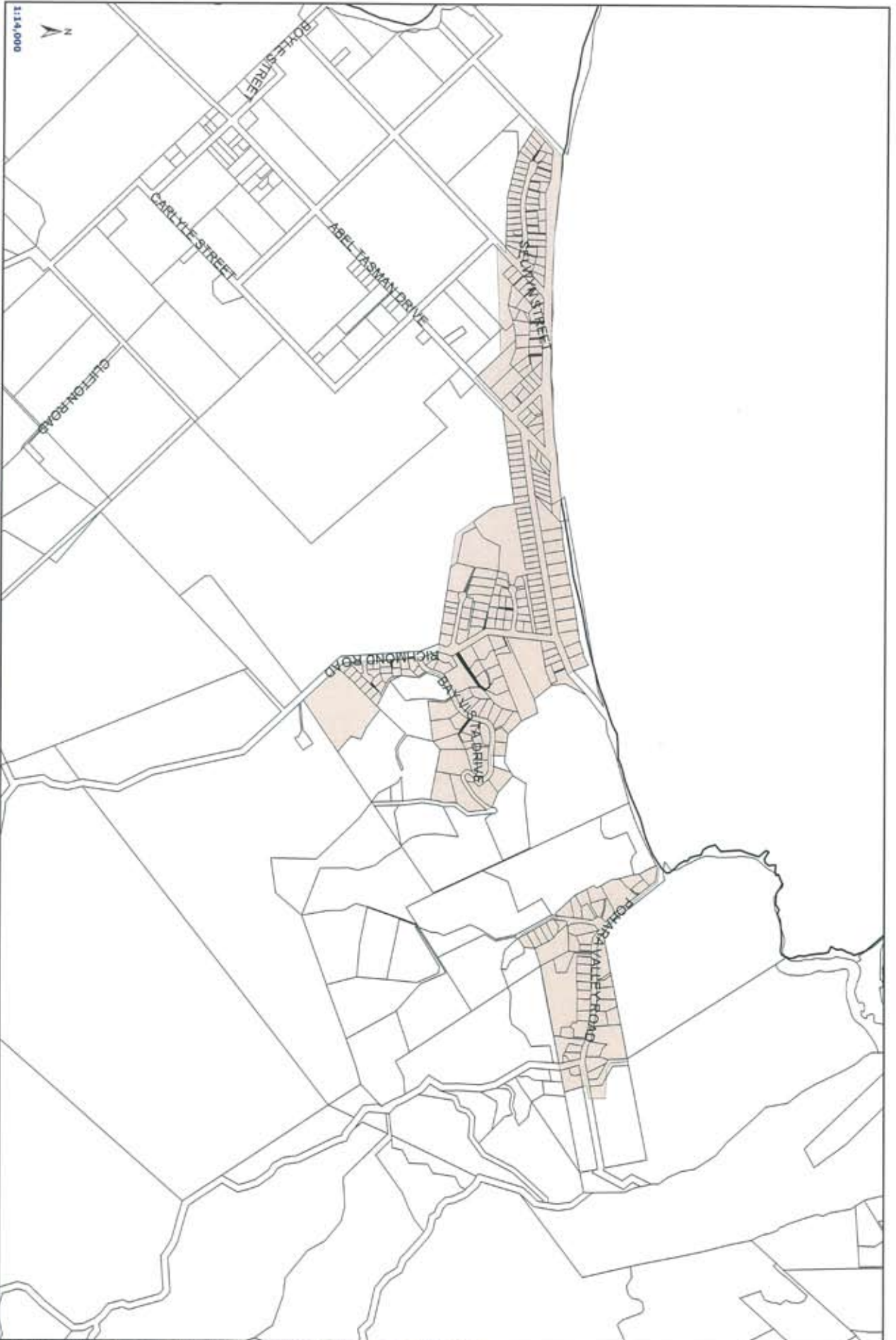


Sourced from Land Information New Zealand data. Crown Copyright reserved. Aerial photography copyright Terralink International limited. Rural Imagery from Dec2000-Apr2002, Urban Imagery from Jan2003. The information on this map is prepared for indicative use only and is not intended for definitive legal, locobon or formal reference purposes.

Stormwater Urban Drainage - Kaiteriteri

March 2006



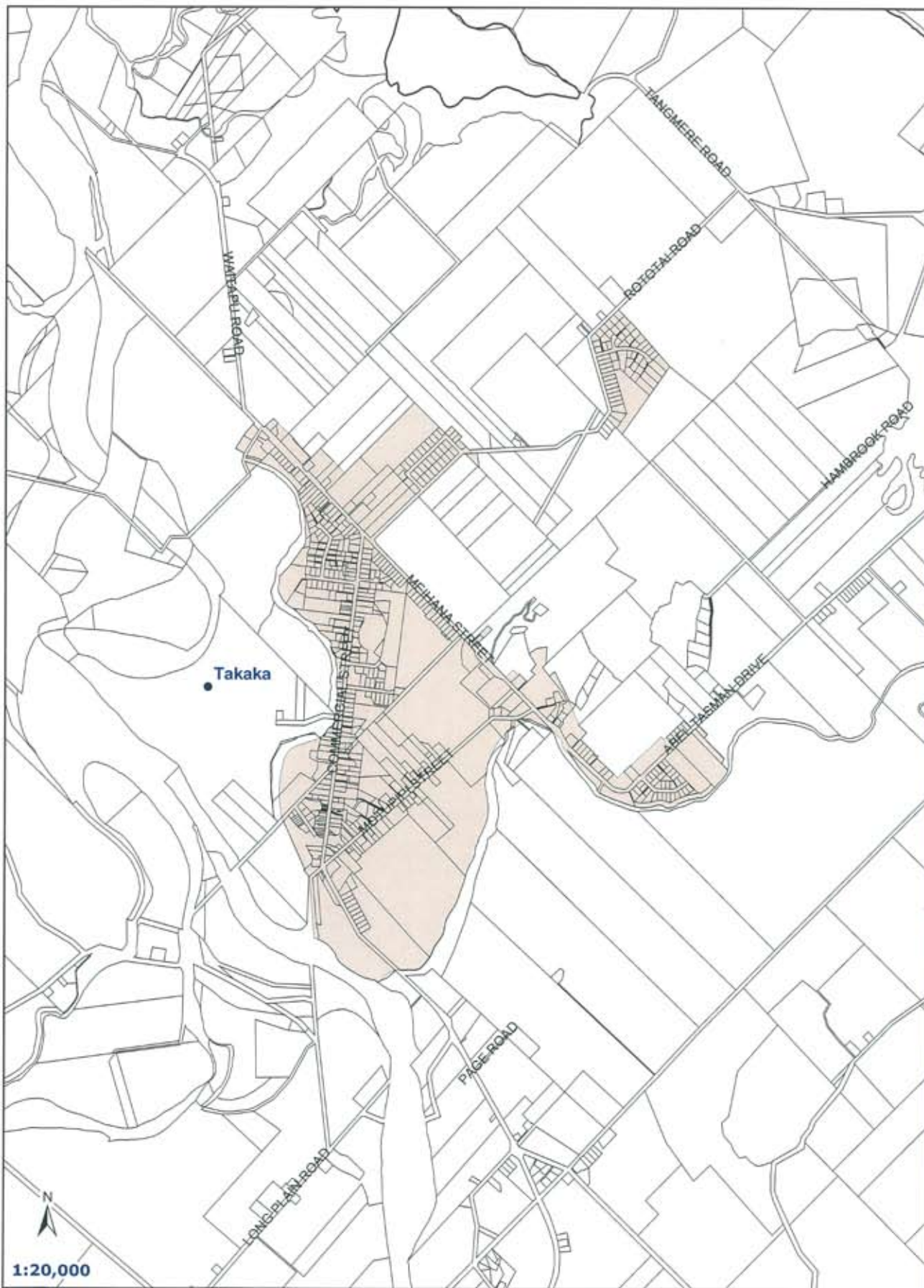


Stormwater Urban Drainage - Pohara



March 2006

This document is the property of the Council and is loaned to you for your use only. It is not to be distributed, copied, or otherwise used without the Council's written consent. All rights reserved. © Pohara District Council 2006.

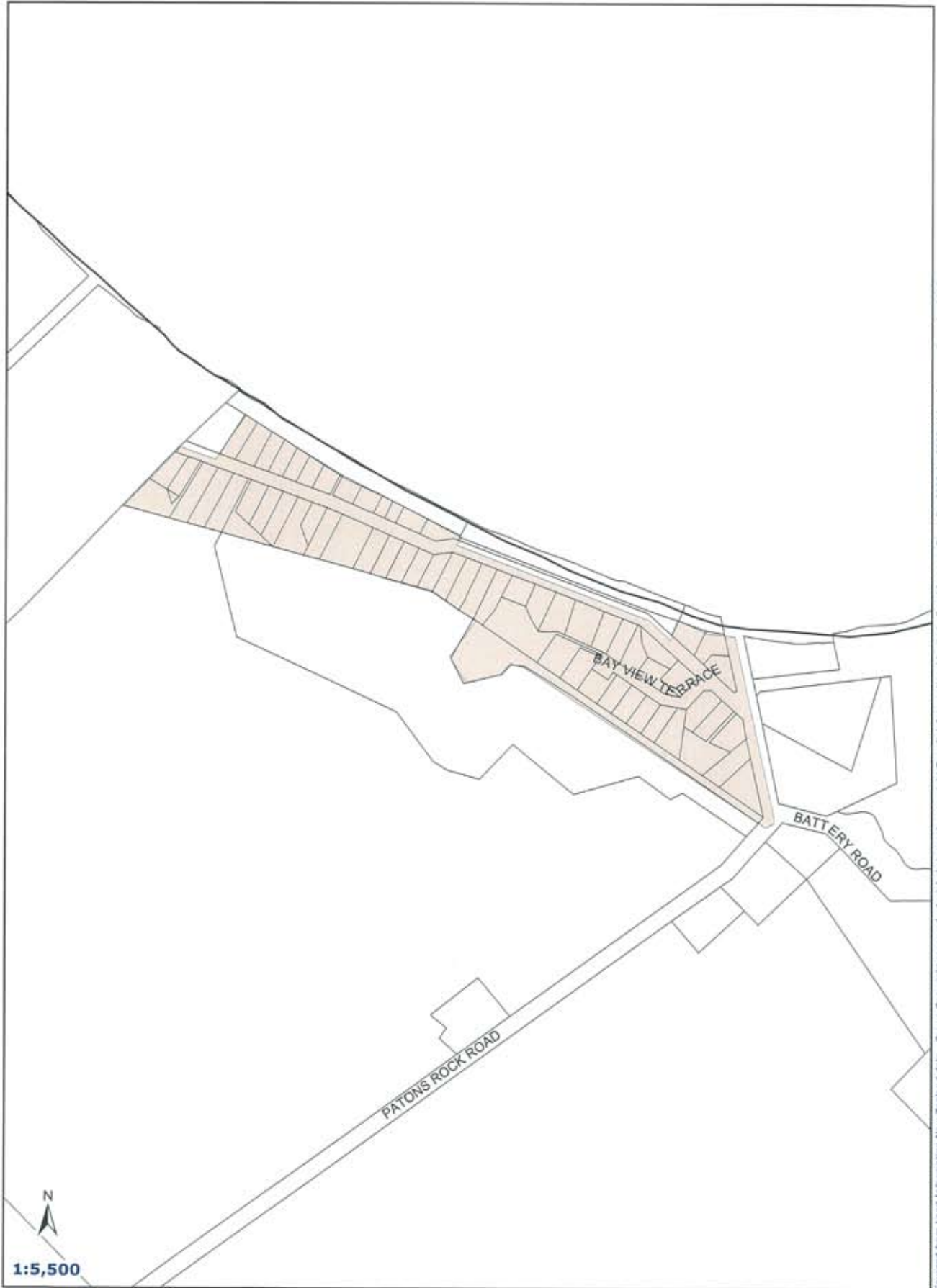


Sourced from Land Information New Zealand data. Crown Copyright reserved. Aerial photography copyright Terralink International limited. Rural Imagery flown Dec2000-Apr2002, Urban Imagery flown Jan2003. The information on this map is prepared for indicative use only and is not intended for definitive legal, location or formal reference purposes.

Stormwater Urban Drainage - Takaka

March 2006





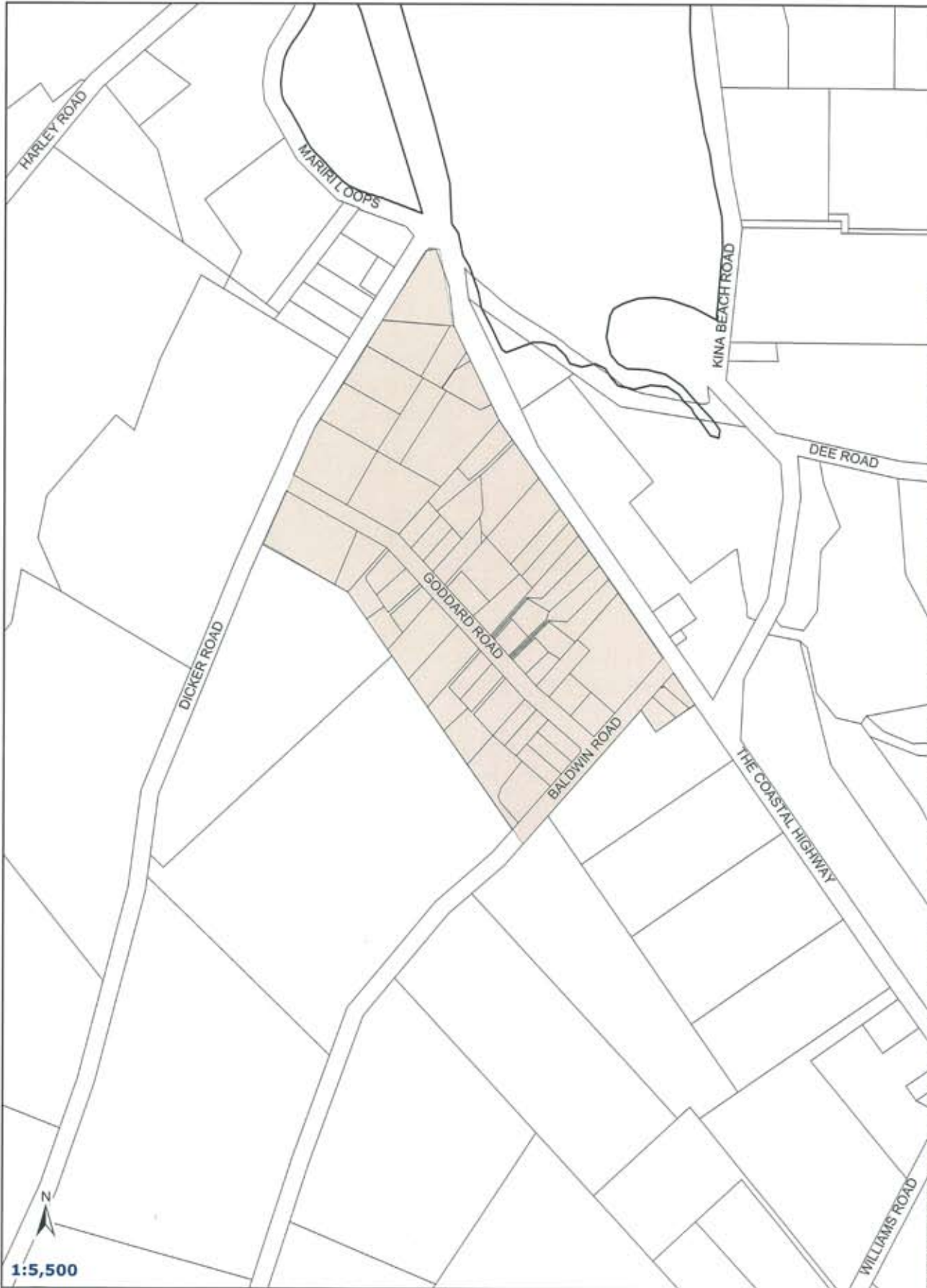
Sourced from Land Information New Zealand data. Crown Copyright reserved. Aerial photography copyright Terralink International limited. Rural Imagery flown Dec2000-Apr2002, Urban Imagery flown Jan2003. The information on this map is prepared for indicative use only and is not intended for definitive legal, location or formal reference purposes.



Stormwater Urban Drainage - Patons Rock

March 2006





Sourced from Land Information New Zealand data. Crown Copyright reserved. Aerial photography copyright Terralink International limited. Rural Imagery flown Dec2006-Apr2002, Urban Imagery flown Jan2003. The information on this map is prepared for indicative use only and is not intended for definitive legal, location or formal reference purposes.

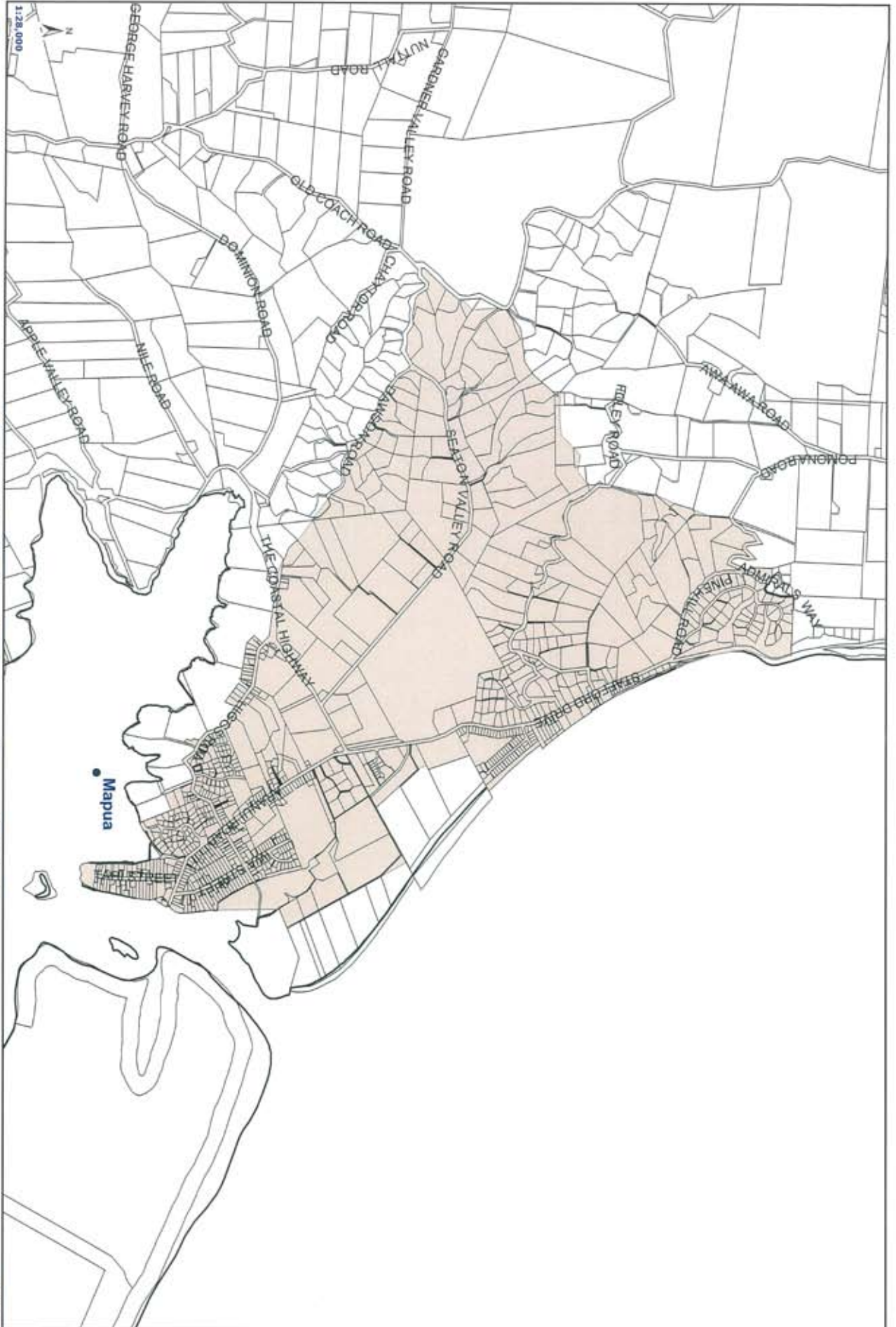
Stormwater Urban Drainage - Tasman

March 2006



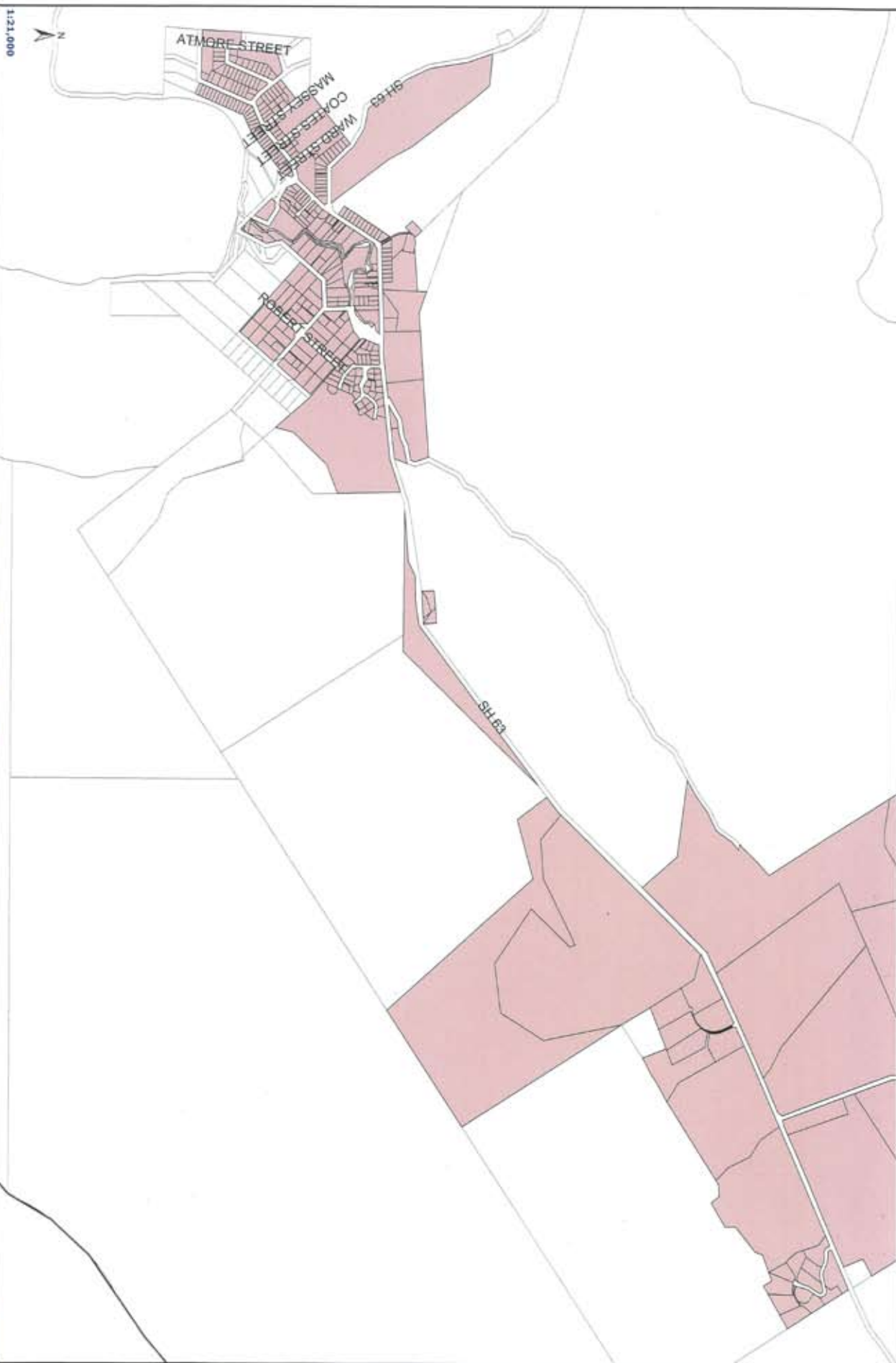


Stormwater Urban Drainage - Mapua/Ruby Bay



March 2005

Derived from Land Information New Zealand data. Crown Copyright reserved. Aerial photography copyright Terracon International Limited. Rural Imagery from Dec2000-Apr2001. Urban Imagery from Jan2001. The information on this map is prepared for indicative use only and is not intended for definitive legal, locational or formal reference purposes.



St Arnaud Recycling Rating Area

March 2008
HPC
Hume Plains Council

Sourced from Land Information New Zealand data. Crown Copyright reserved. Aerial photography copyright Terracon International Limited. Rural Imagery from Dec2000-Apr2002, Urban Imagery from Jan2002. The information on this map is prepared for indicative use only and is not intended for definitive legal, location or formal reference purposes.