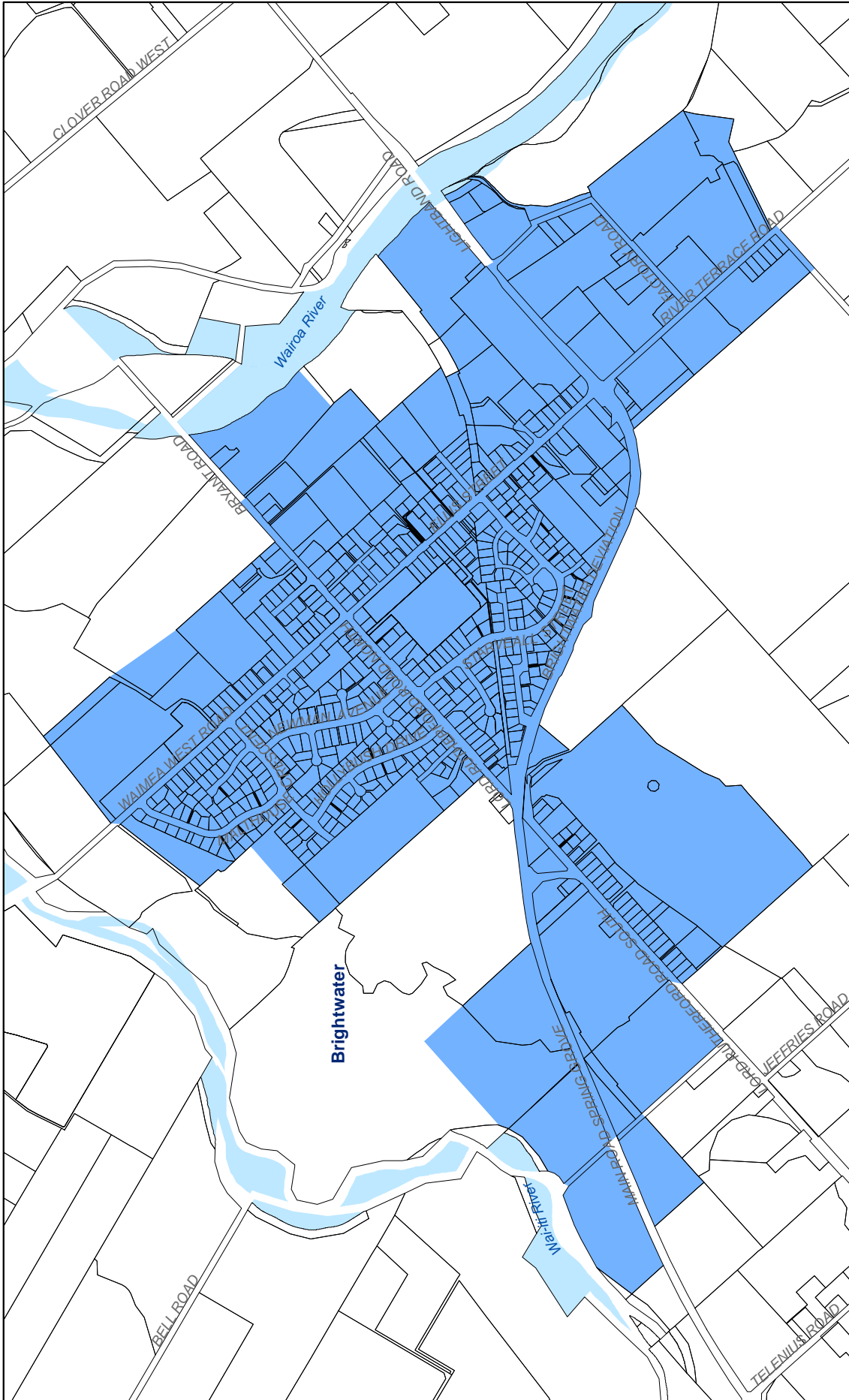


Part 7 – Rating Maps

Water, Sanitary Services, Waste Management, and other rating maps

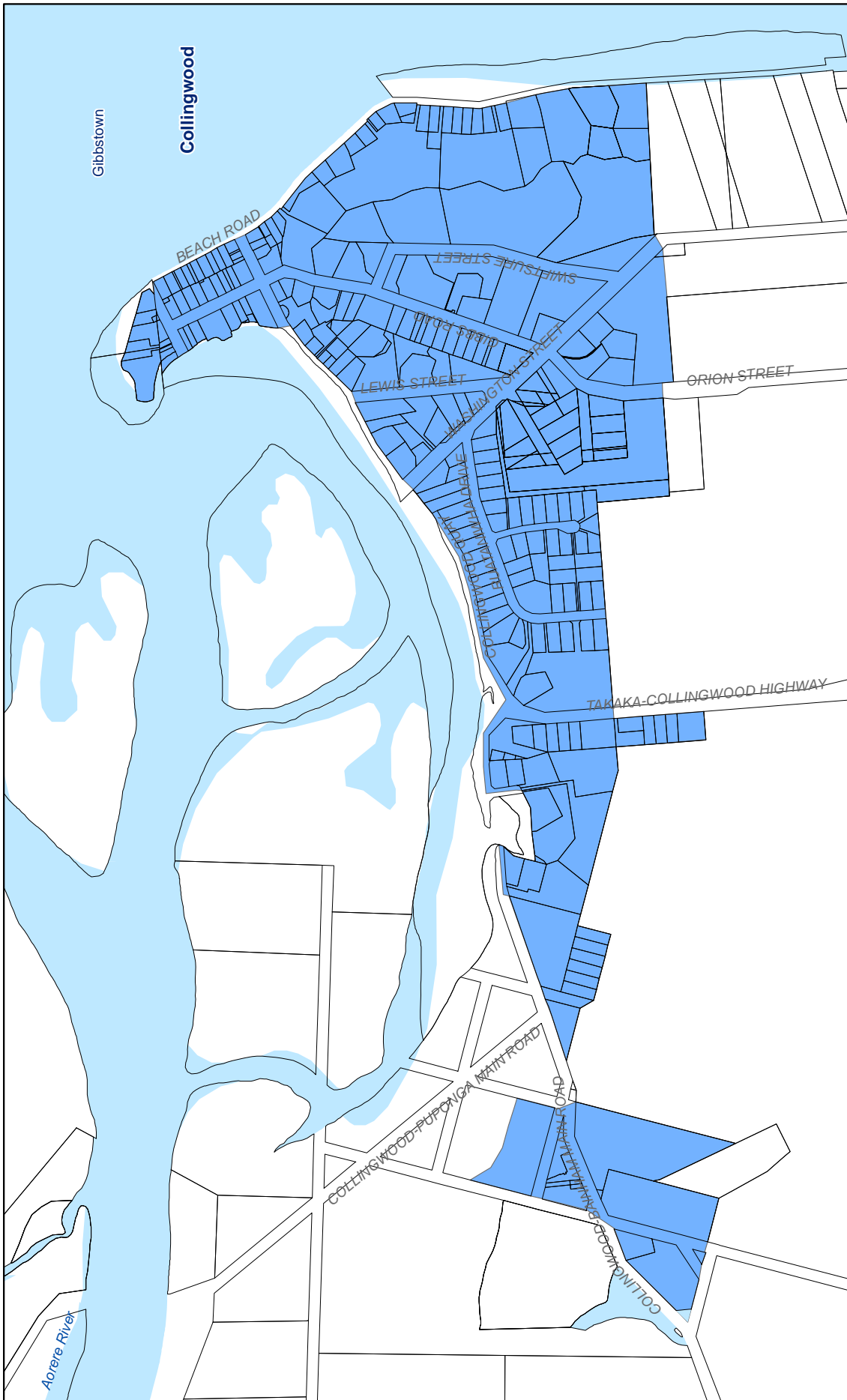
Water Supply Area



1:12,500

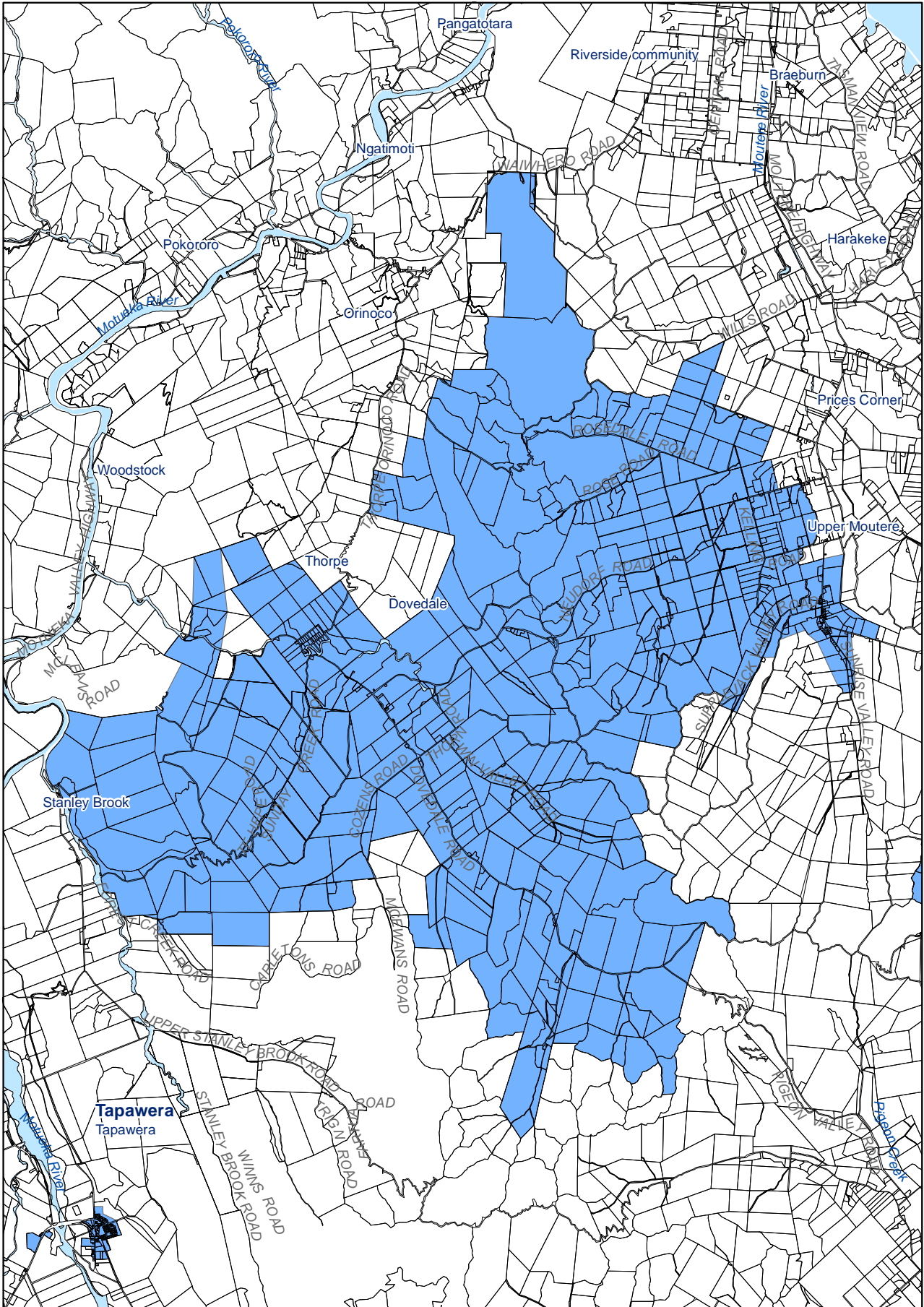
Brightwater Water Supply Area



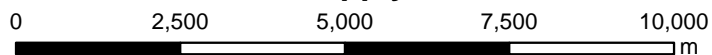


Collingwood Water Supply Area

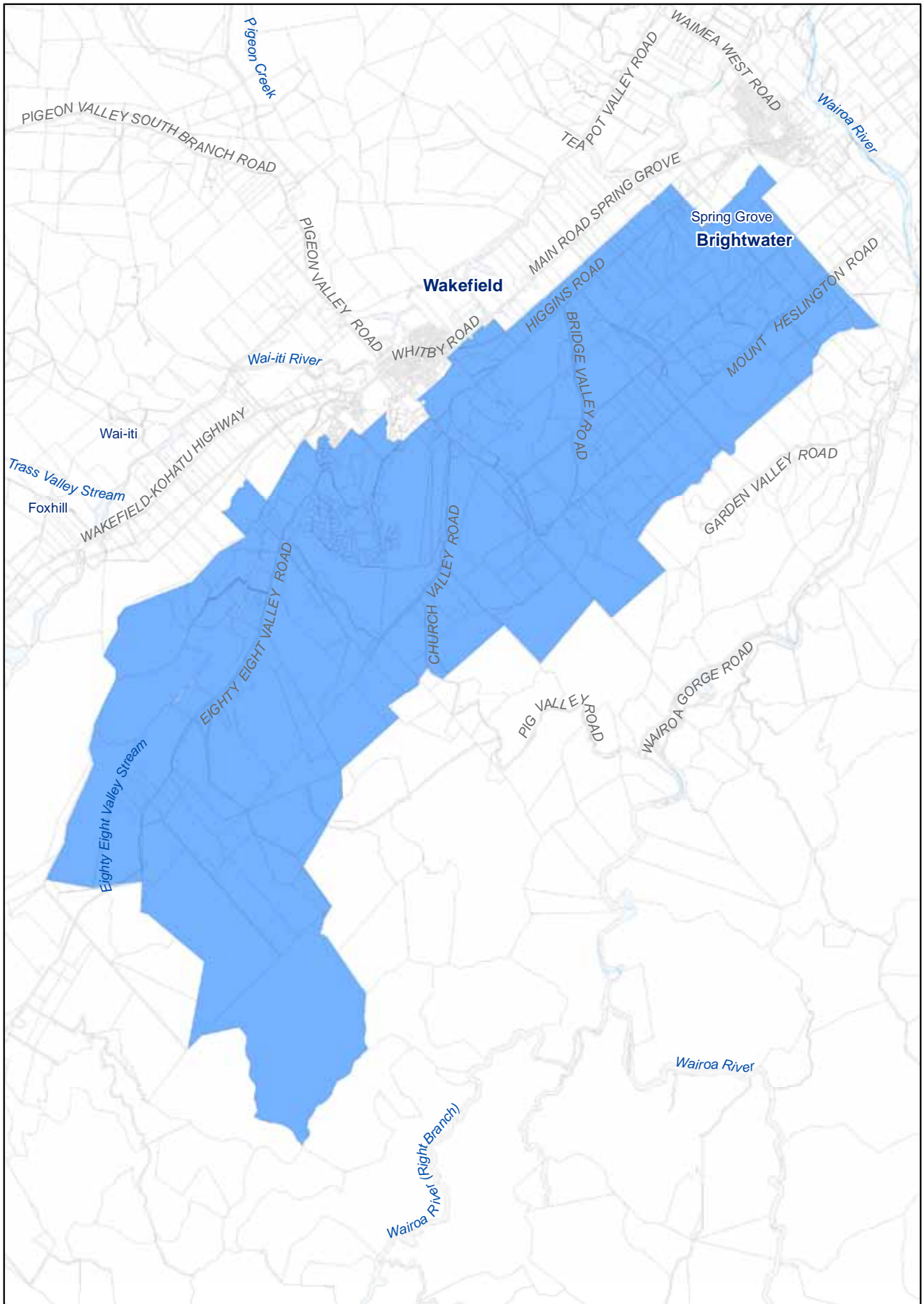




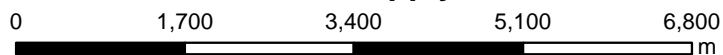
**Dovedale
Water Supply Area**

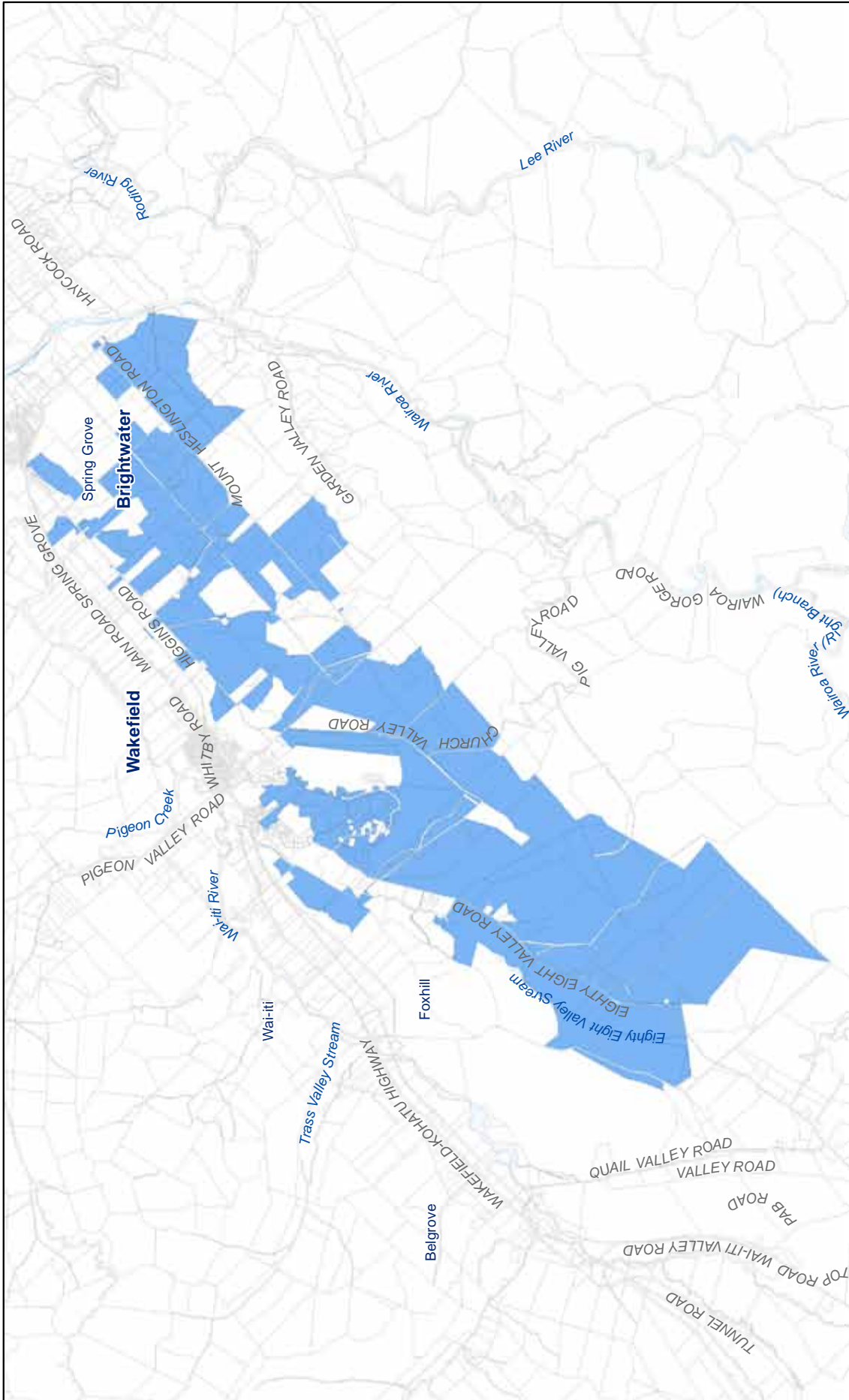


1:103,500



**Eighty-Eight Valley
Rural Water Supply Area**

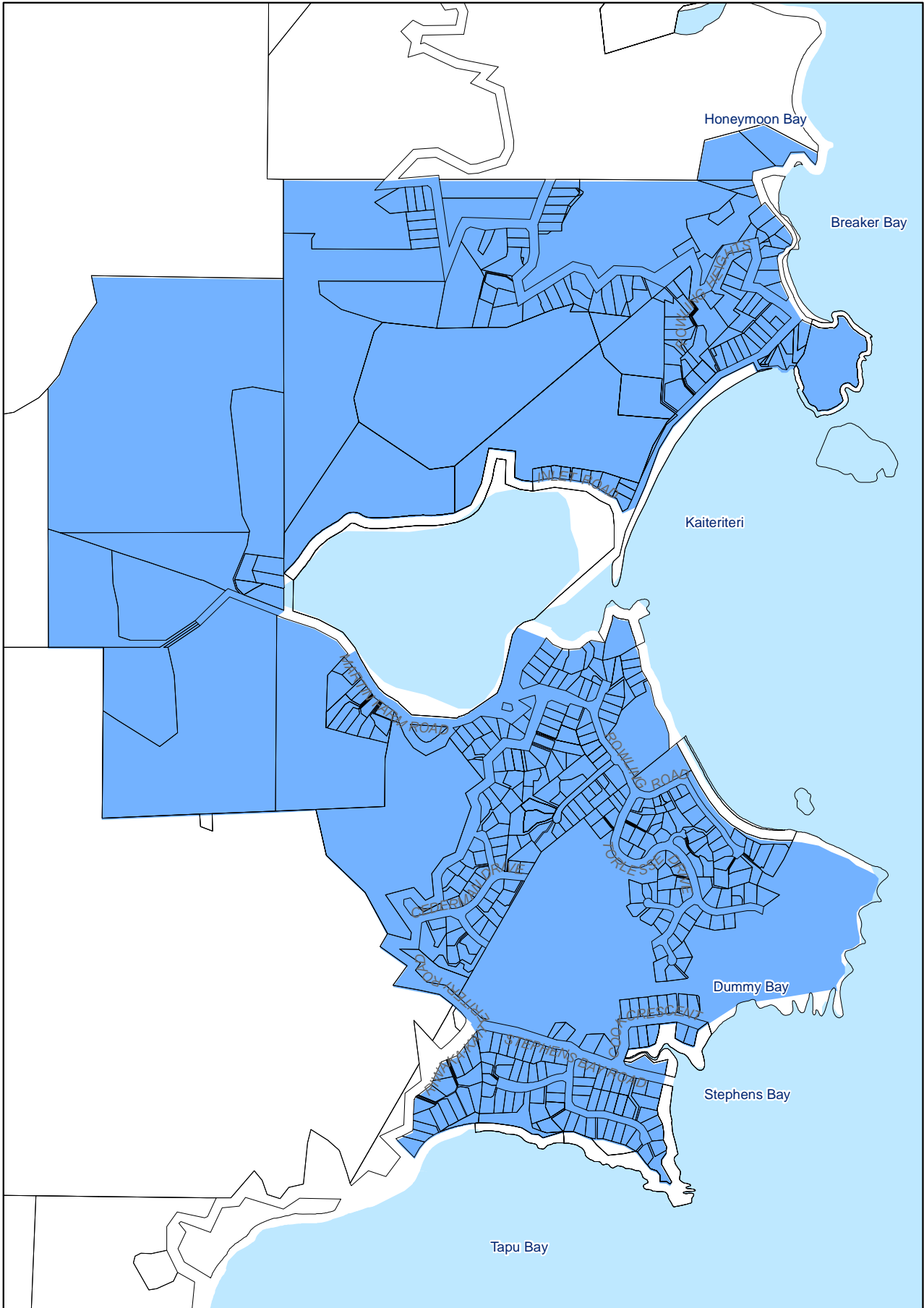





1:80,000

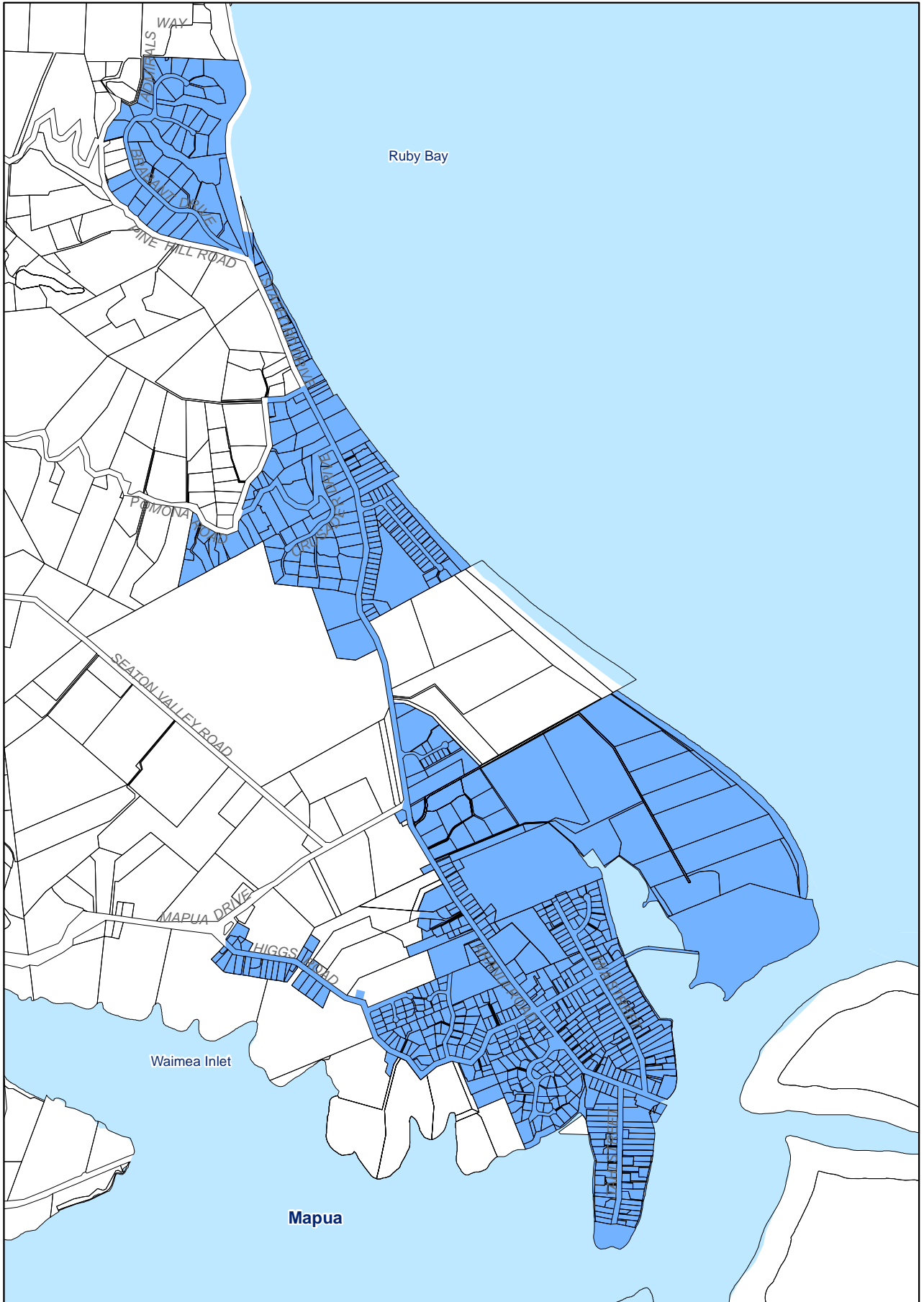
Eighty Eight Valley Water Scheme Service Charge Rating Area






**Kaiteriteri/Stephens Bay
Water Supply Area**



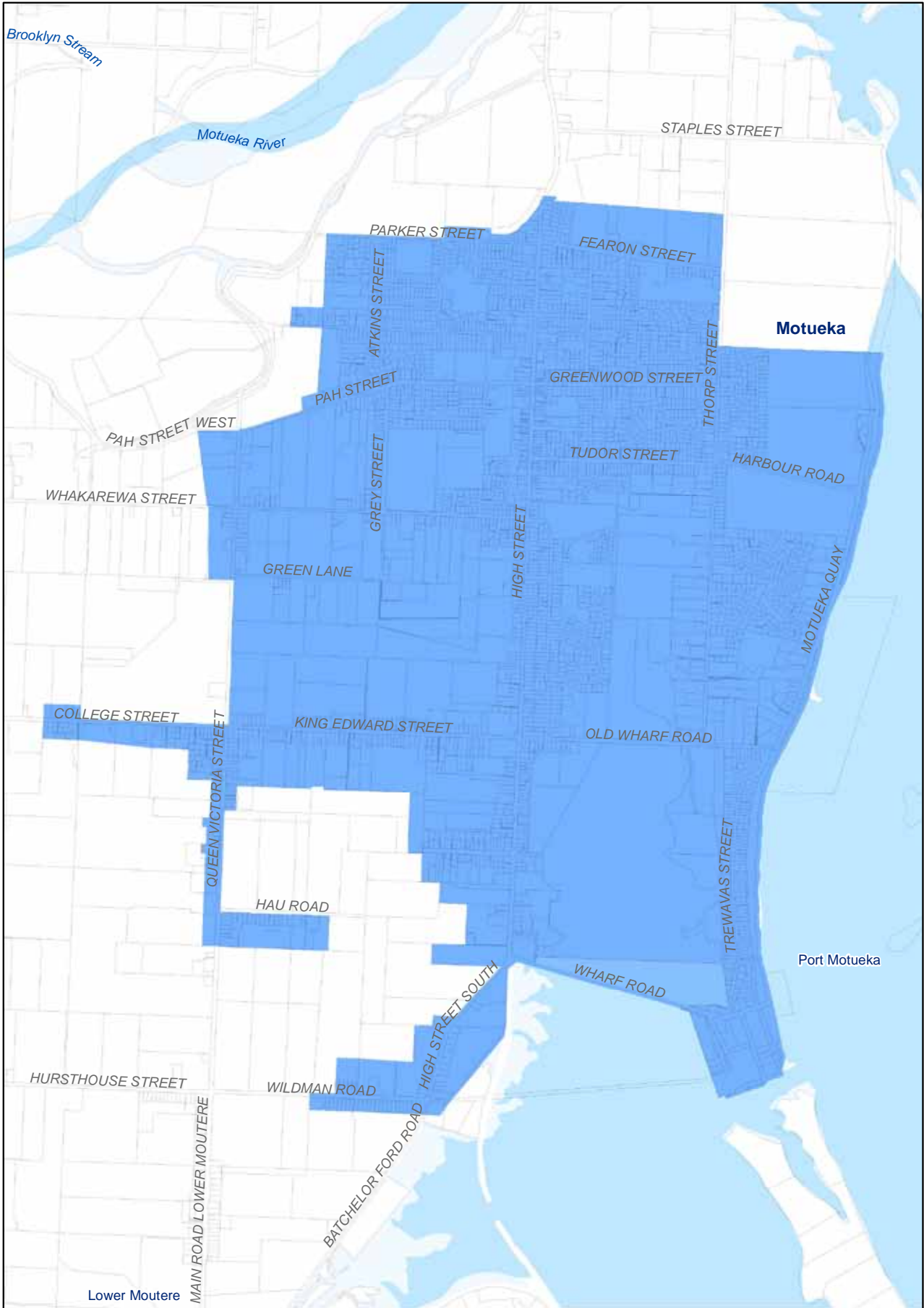


**Mapua / Ruby Bay
Water Supply Area**

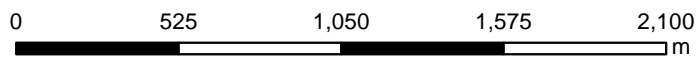


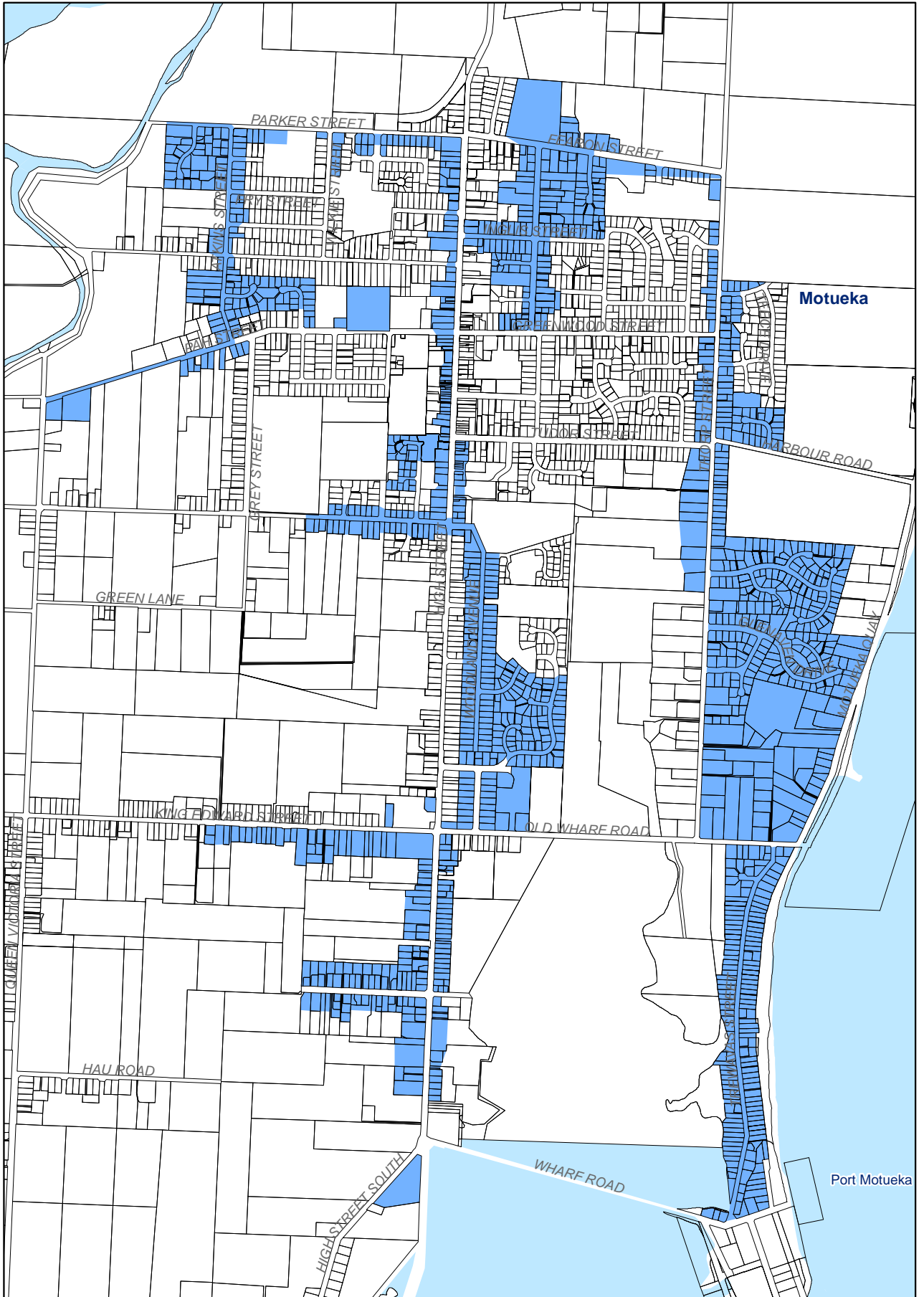
1:17,500



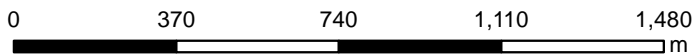


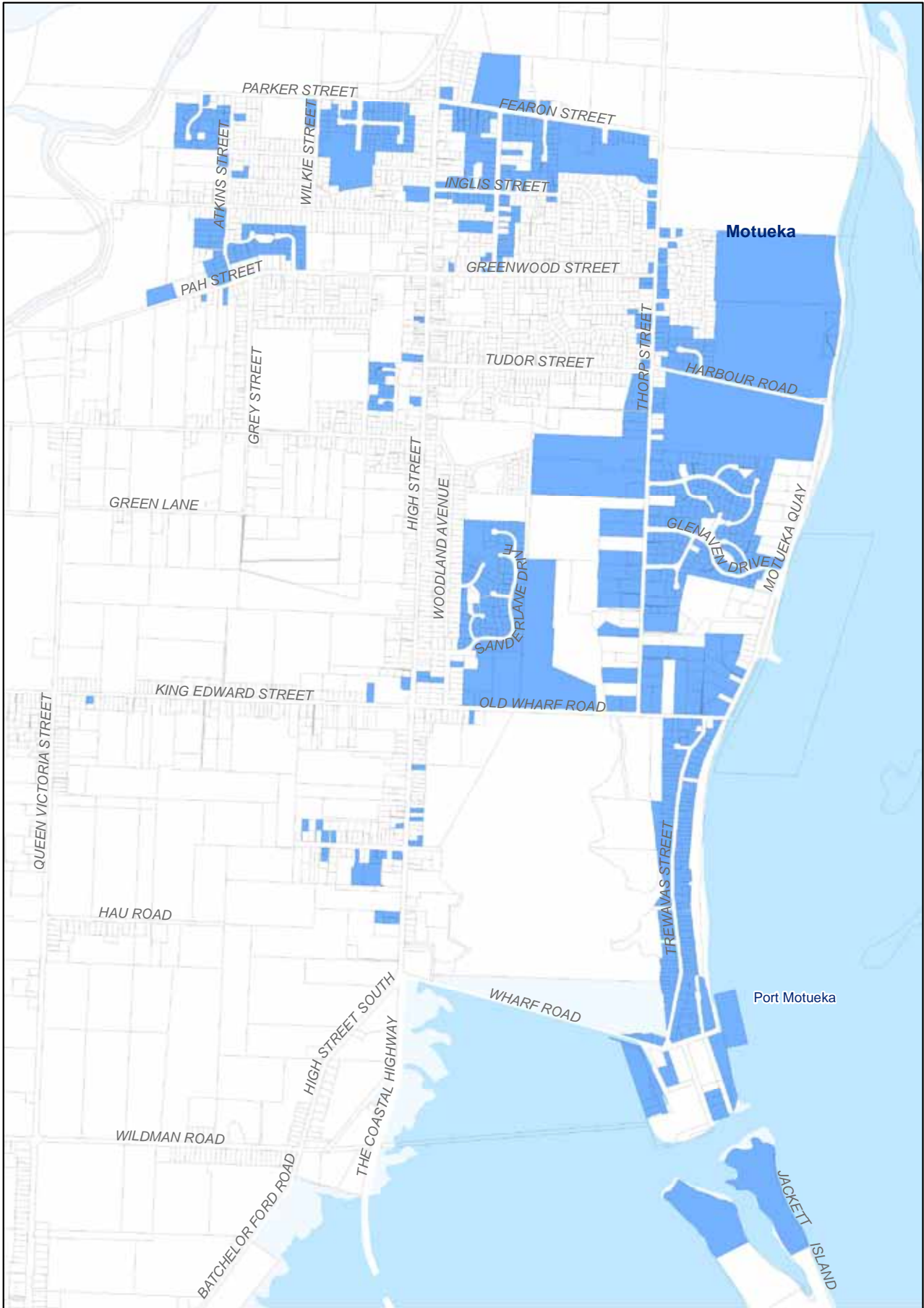
**Motueka
Water Works Services Area**



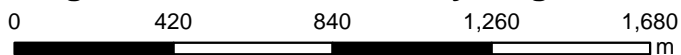


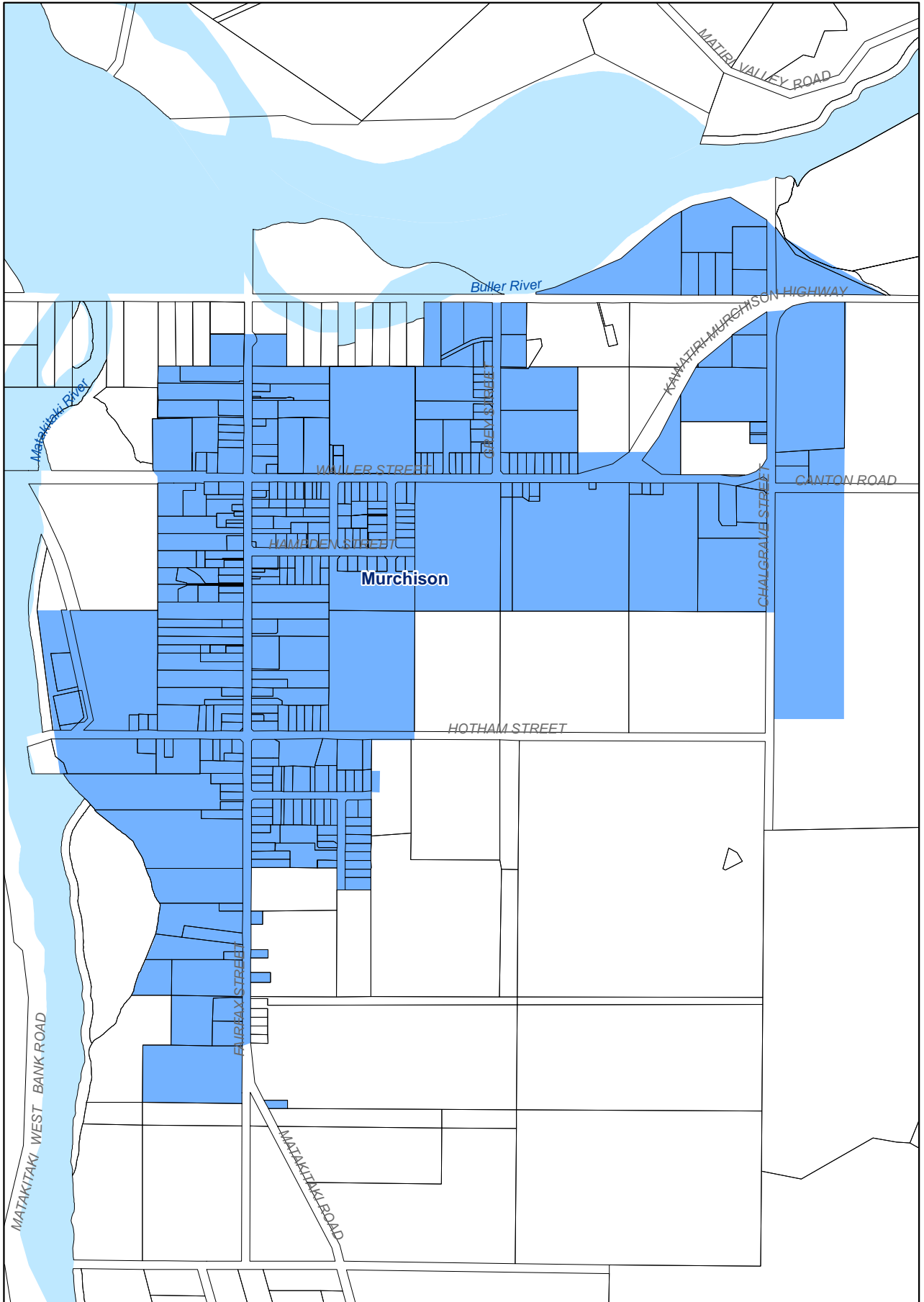
**Motueka
Water Supply Area**






**Motueka Water Supply
Existing Reticulated Community Targeted Rate**



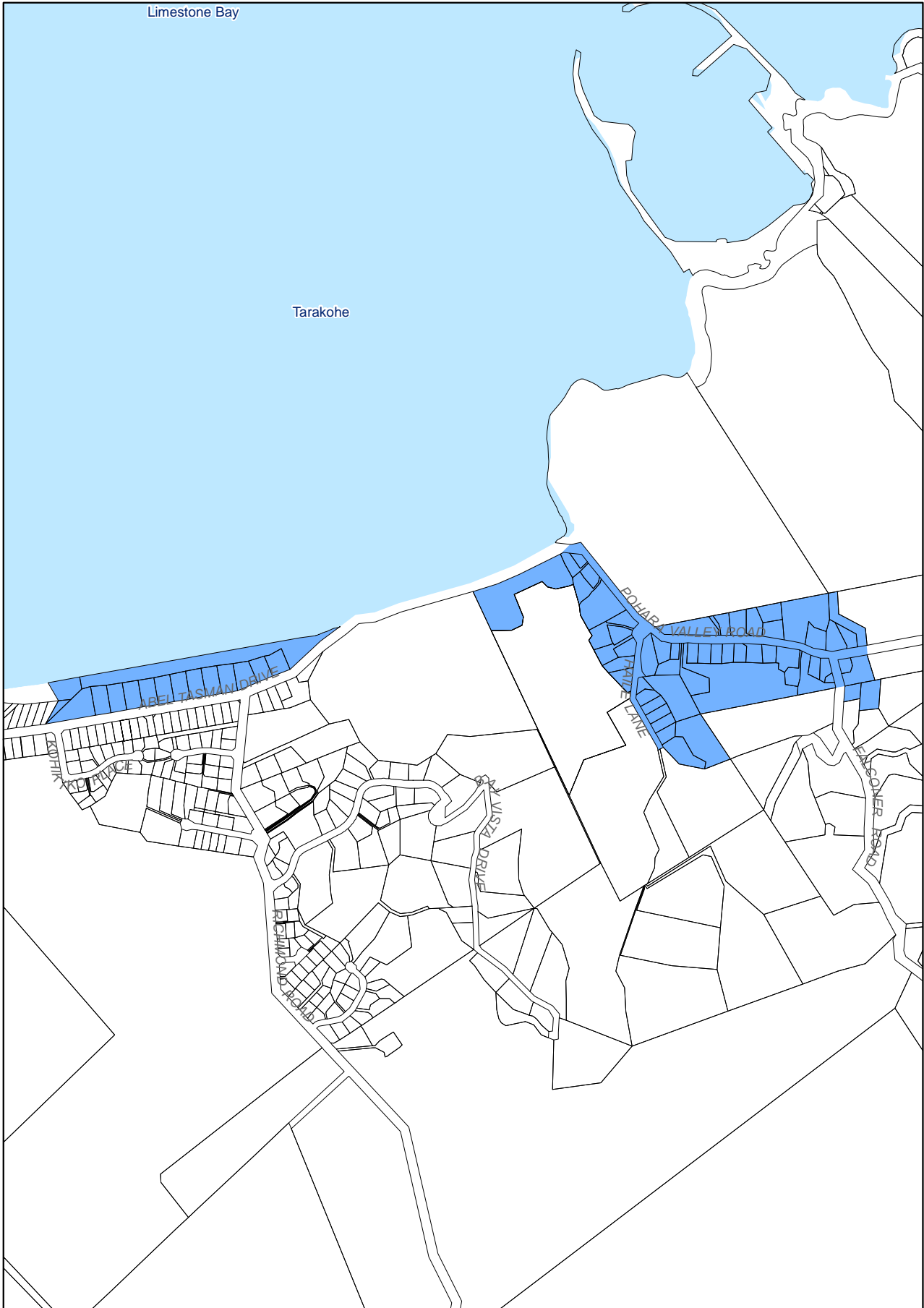


**Murchison
Water Supply Area**





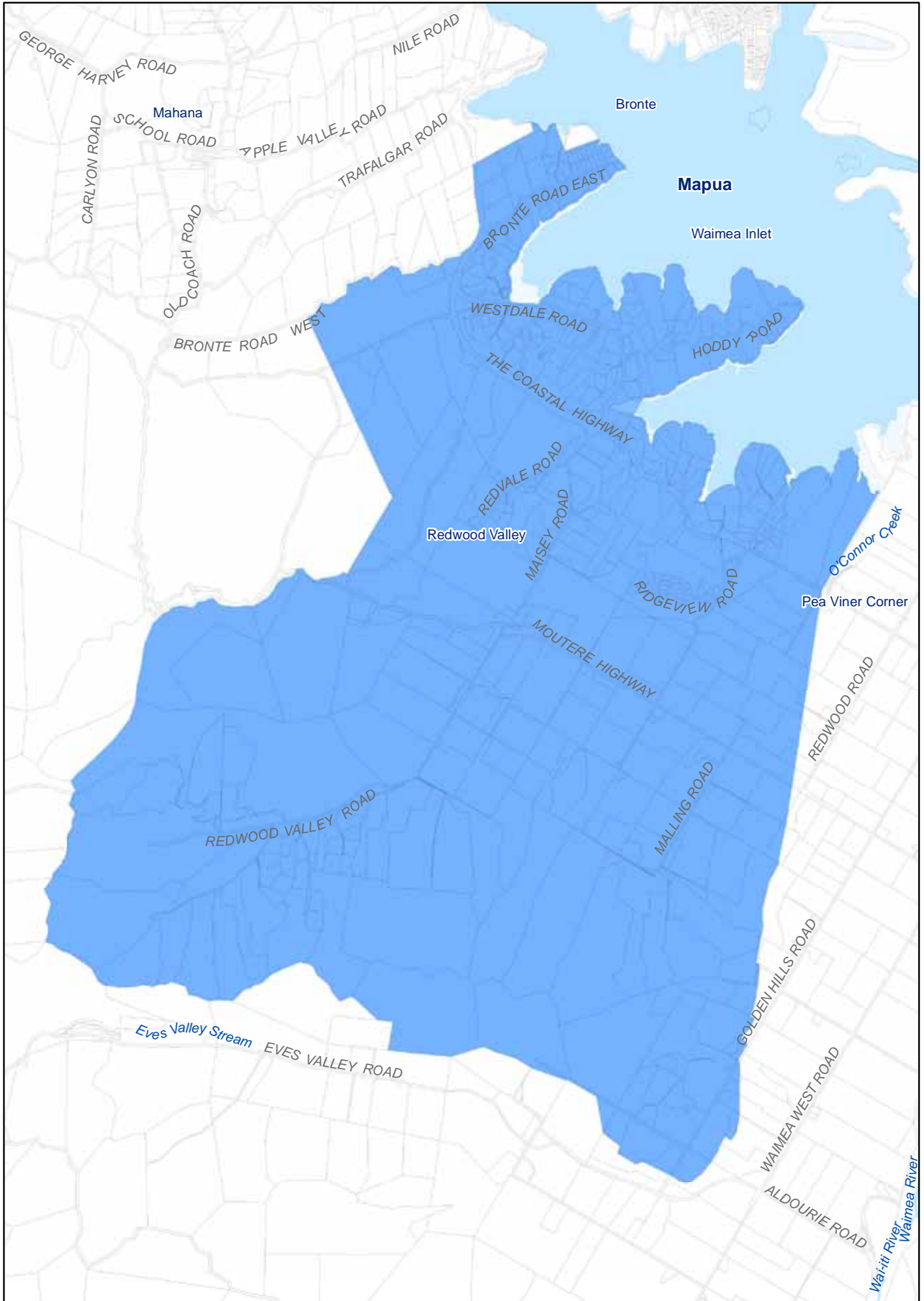
1:11,500



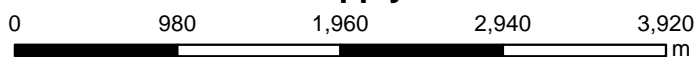


**Pohara
Water Supply Area**



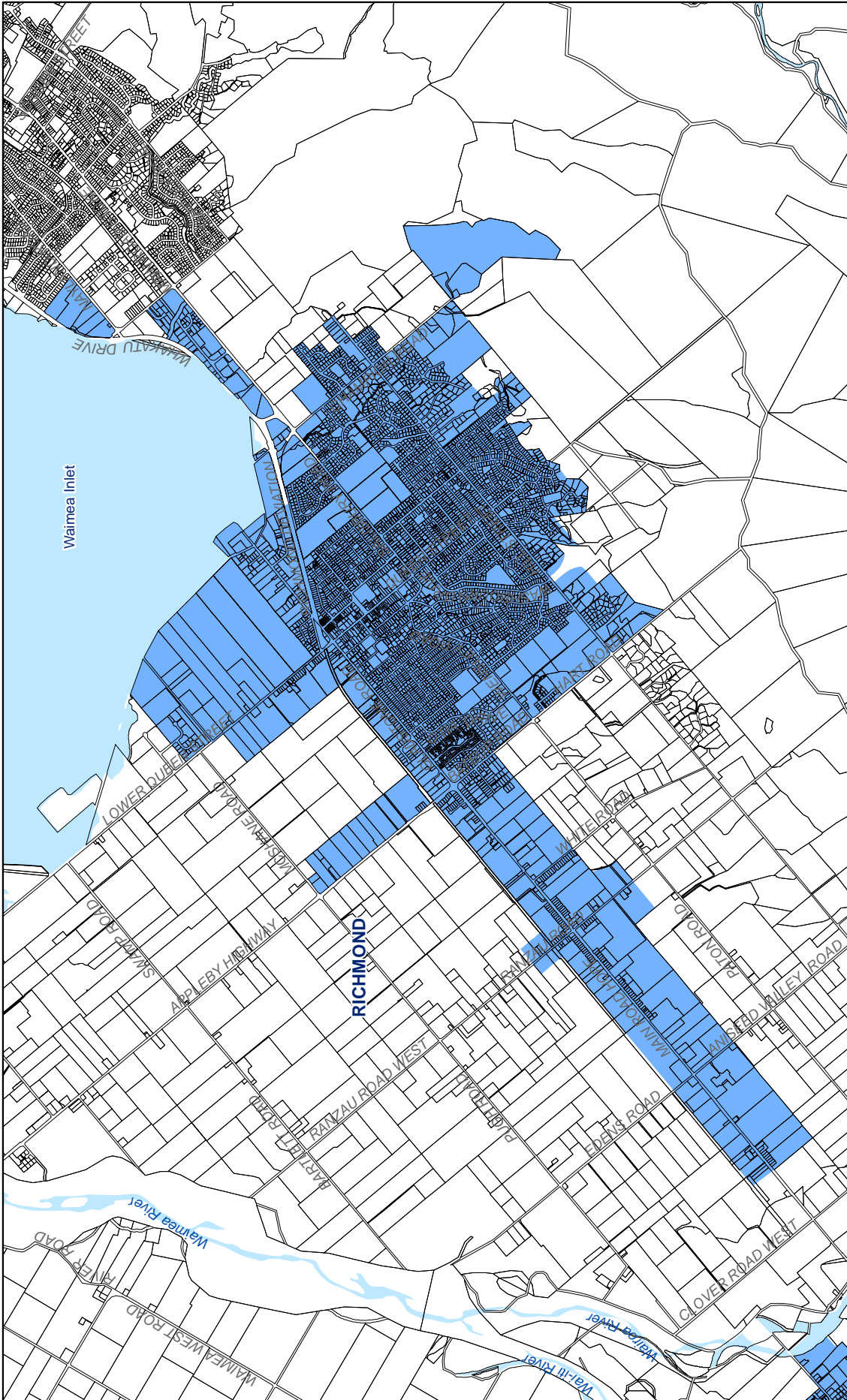


**Redwood Valley
Water Supply Area**



1:41,000

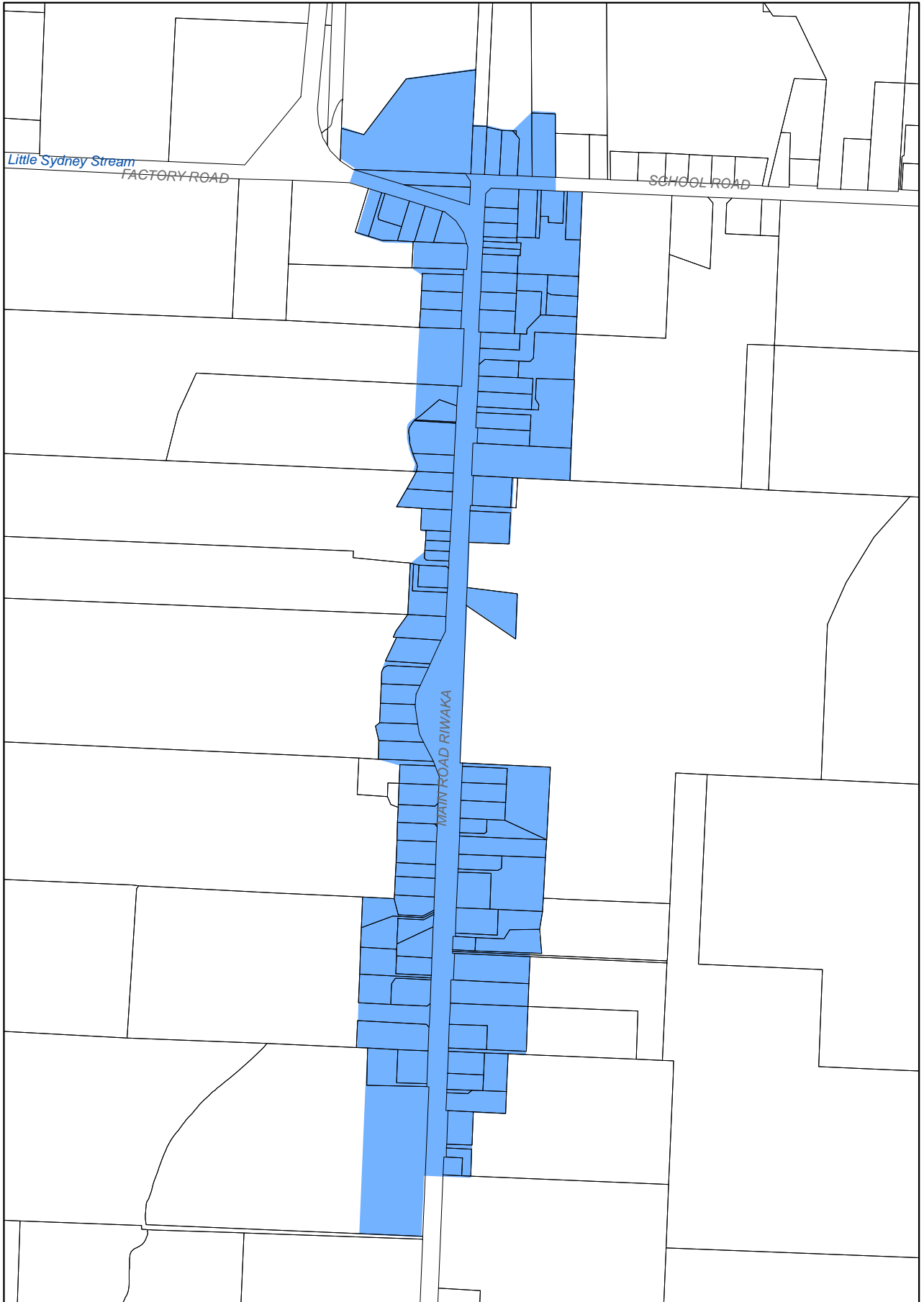





1:41,500

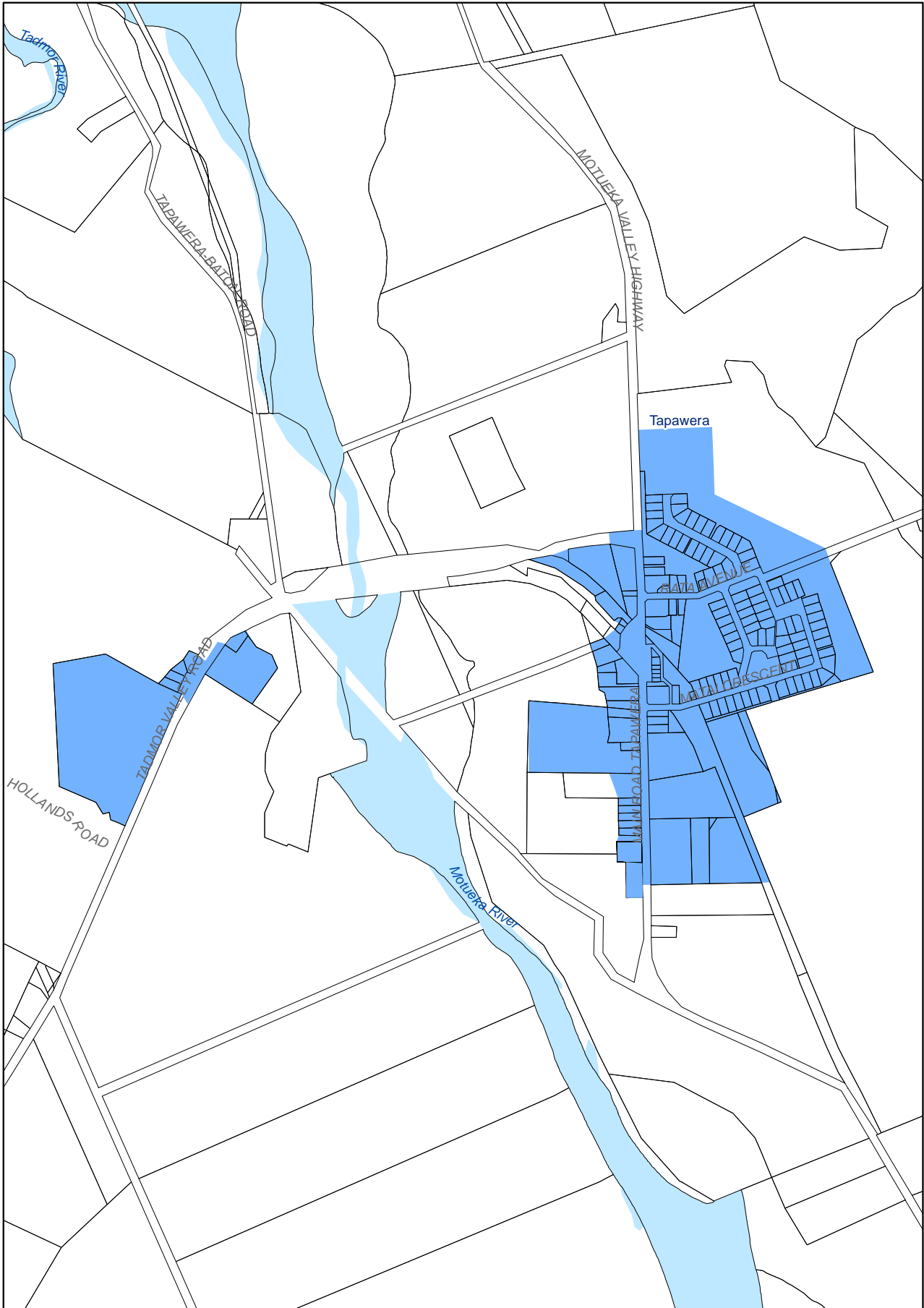
Richmond Water Supply Area






**Riwaka
Water Supply Area**



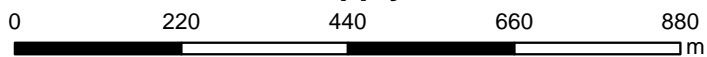


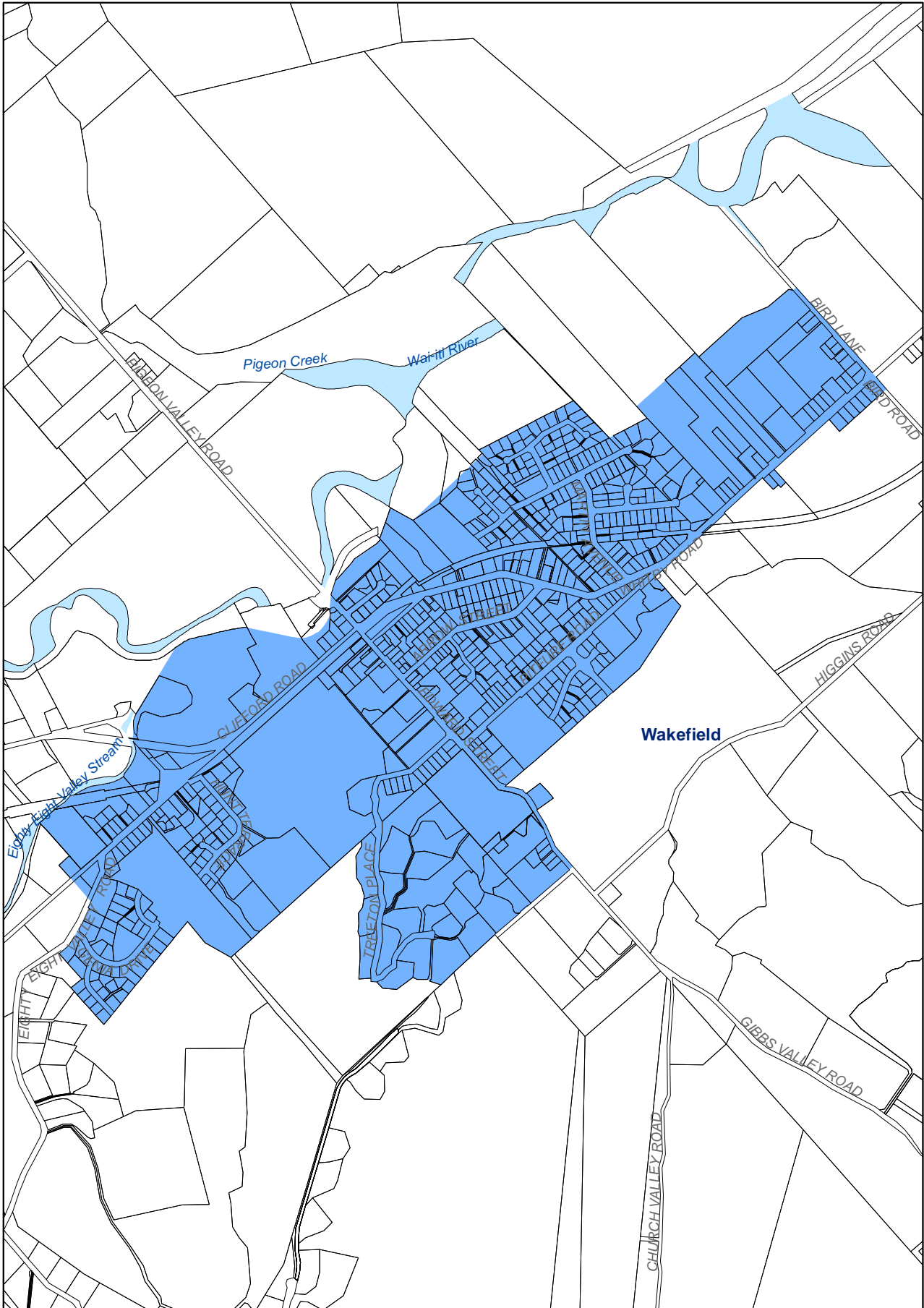
**Tapawera
Water Supply Area**






**Upper Takaka
Water Supply Area**



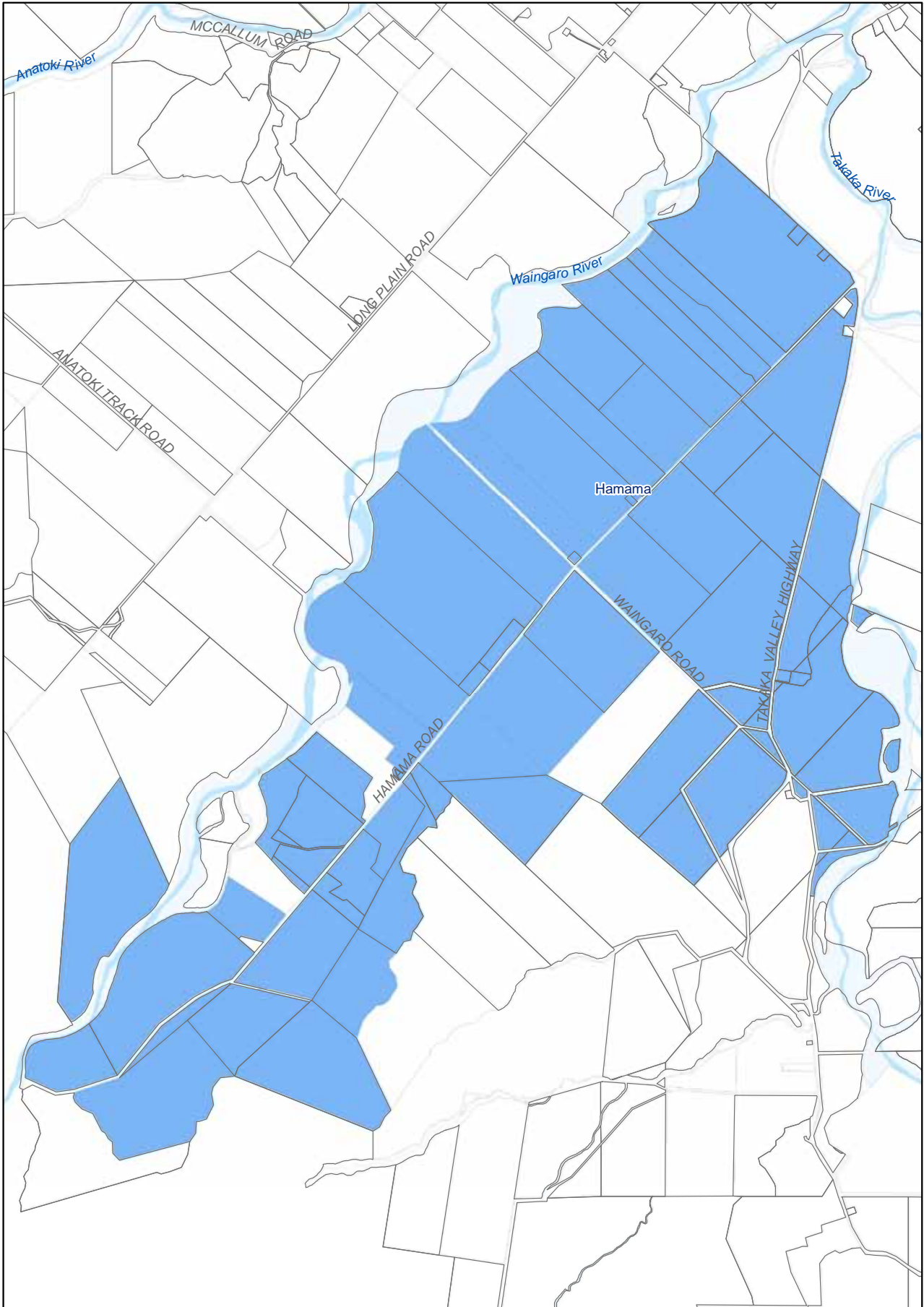


**Wakefield
Water Supply Area**


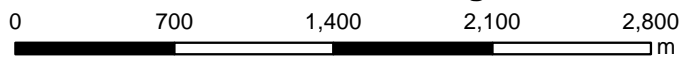


Water, Sanitary Services, Waste Management, and other rating maps

Water Connection Rating Area

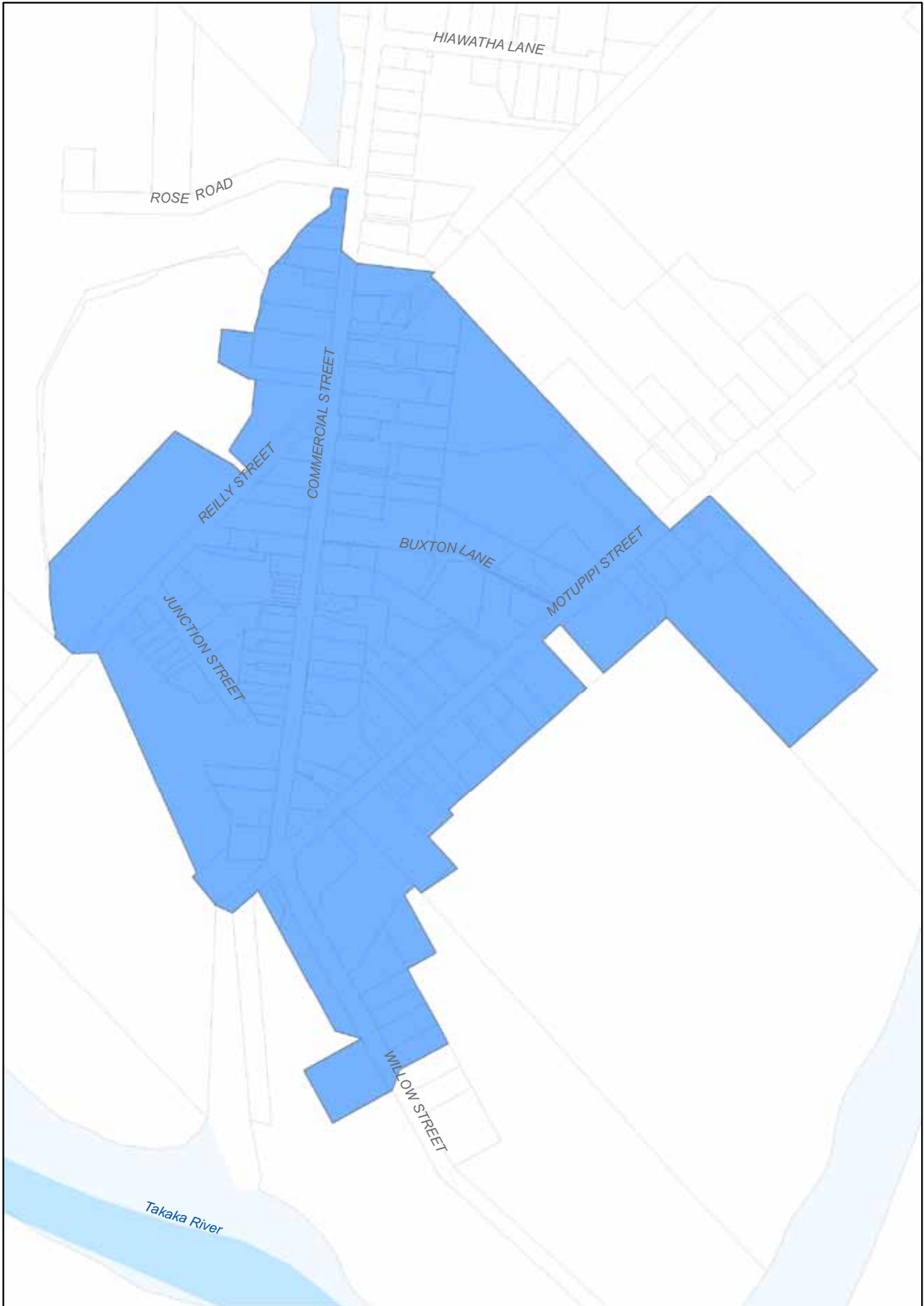


**Hamana
Water Connection Rating Area**

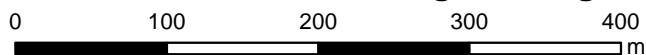


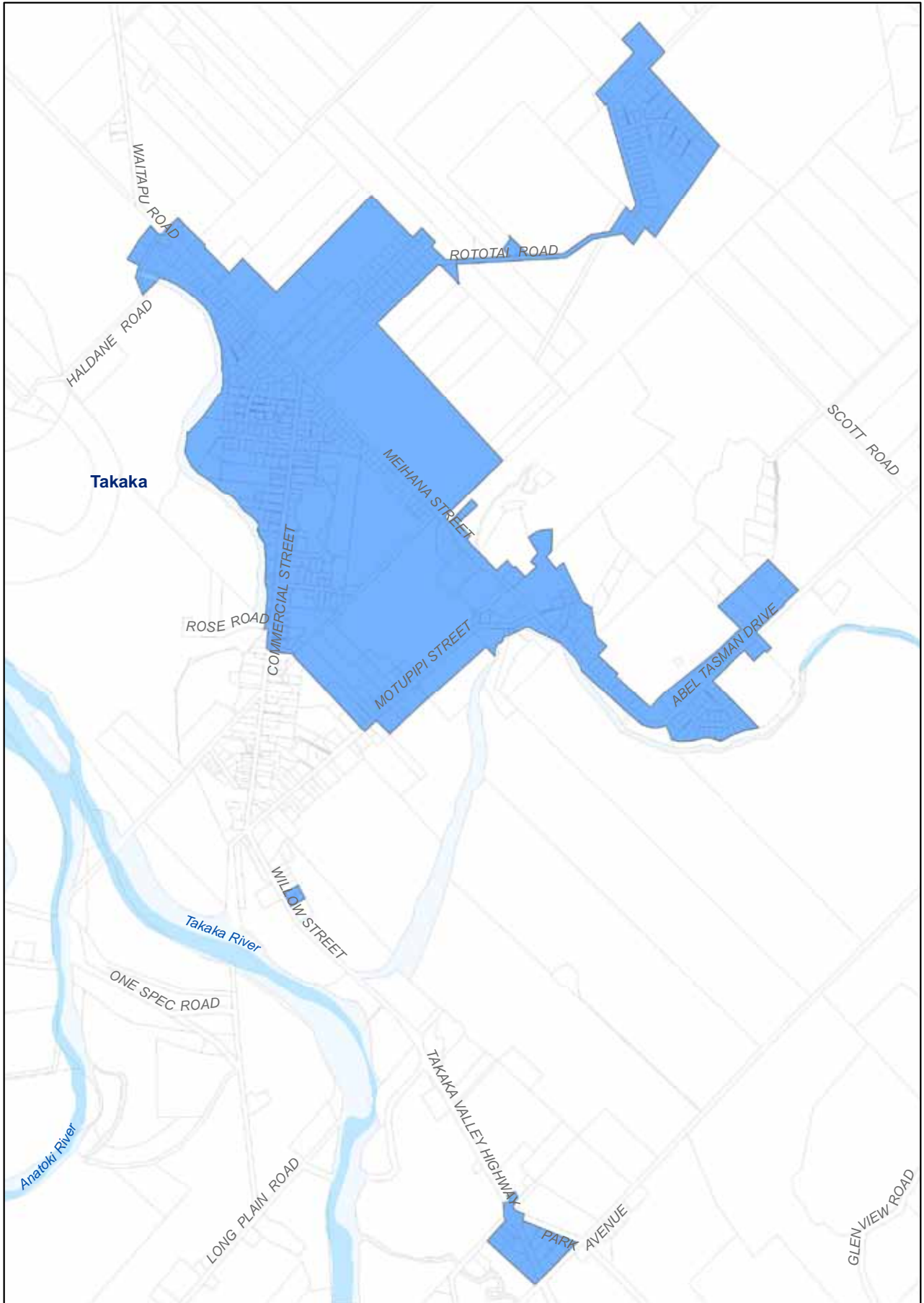
Water, Sanitary Services, Waste Management, and other rating maps

Takaka Firefighting Water Supply

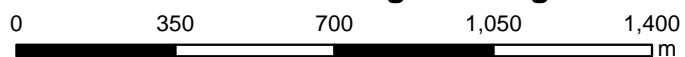


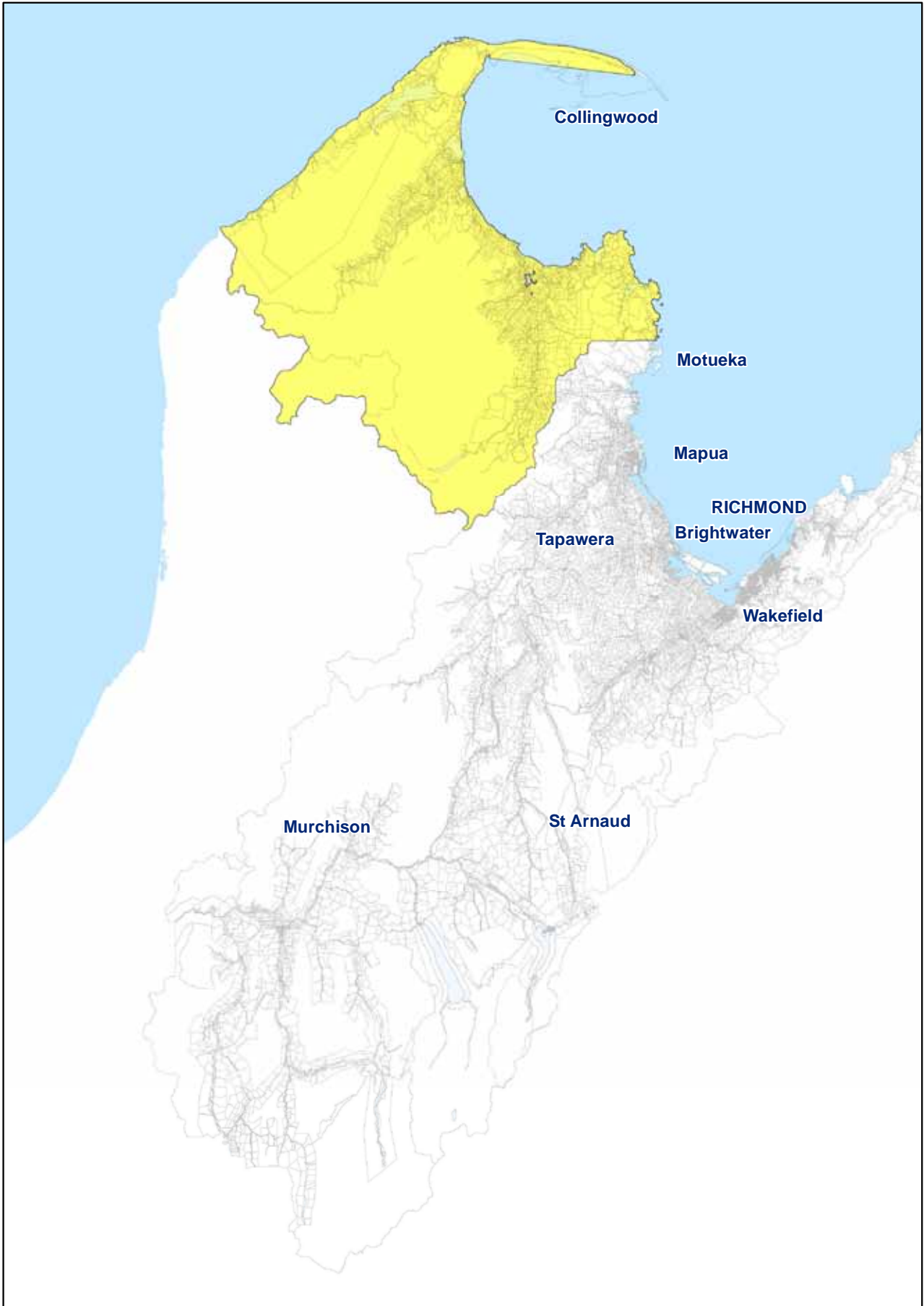
**Takaka Firefighting Water Supply
Takaka Commercial CBD Target Rating Area**




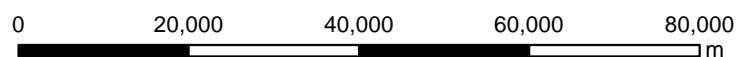


**Takaka Firefighting Water Supply
Takaka Residential Target Rating Area**



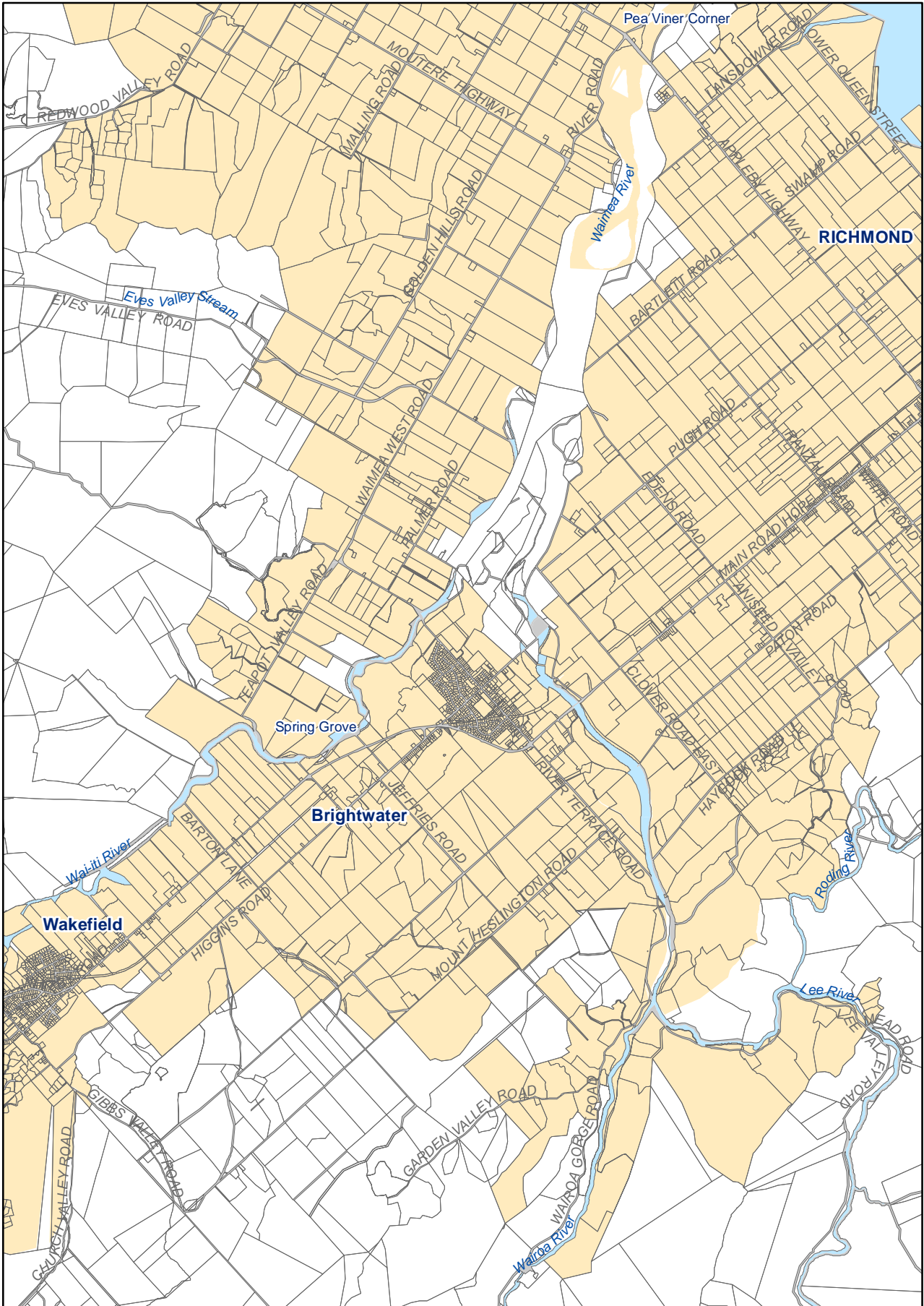


**Rest of Takaka
Firefighting Rating Area**

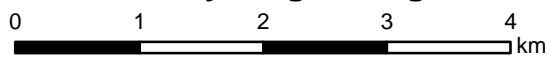


Water, Sanitary Services, Waste Management, and other rating maps

Refuse Recycling Rating Area




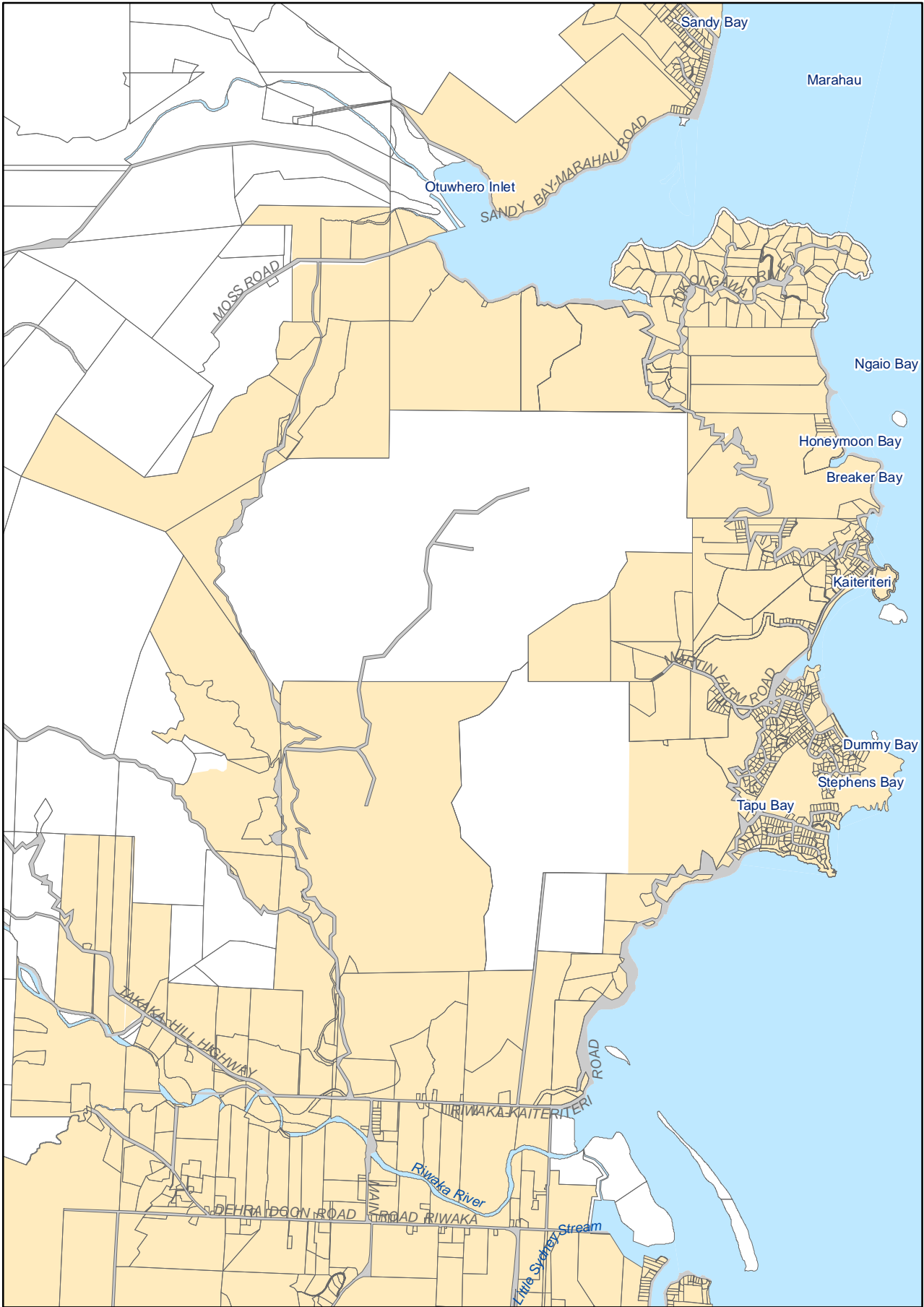
**Brightwater/Waimea
Refuse/Recycling Rating Area**



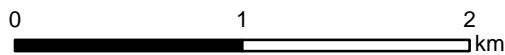


Collingwood Refuse/Recycling Rating Area



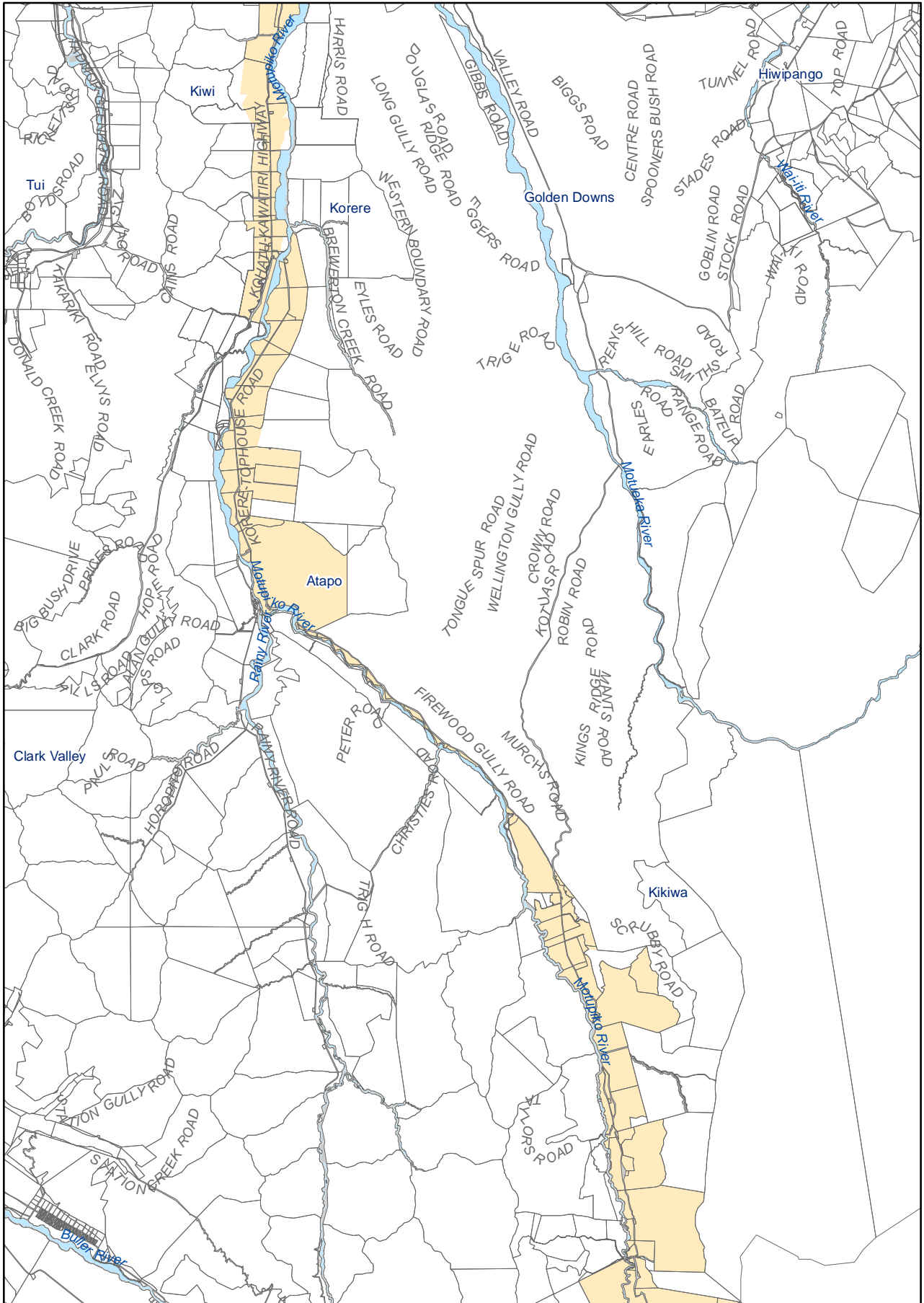


**Kaiteriteri
Refuse/Recycling Rating Area**




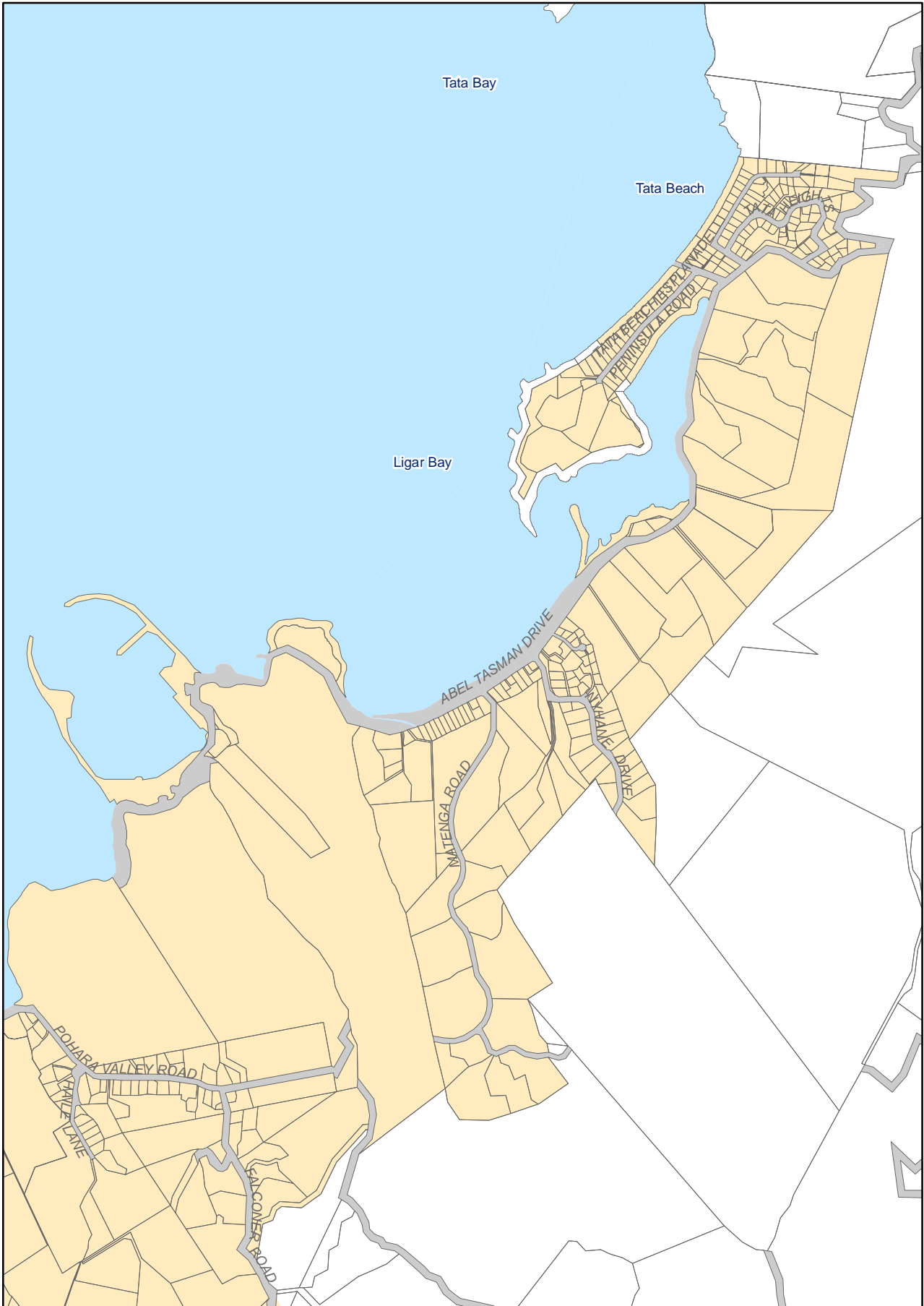
1:30,000





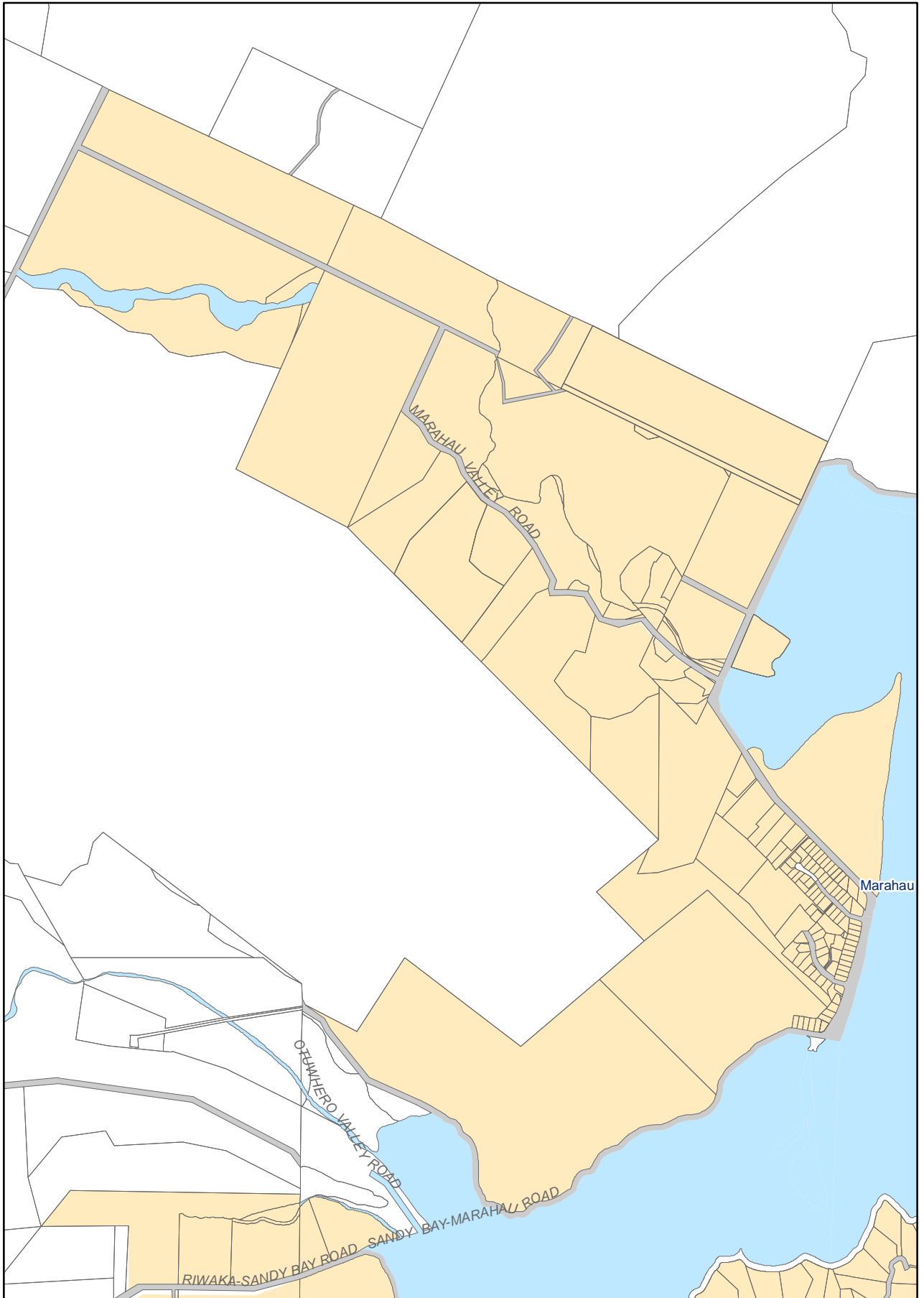
**Korere Tophouse
Refuse/Recycling Rating Area**





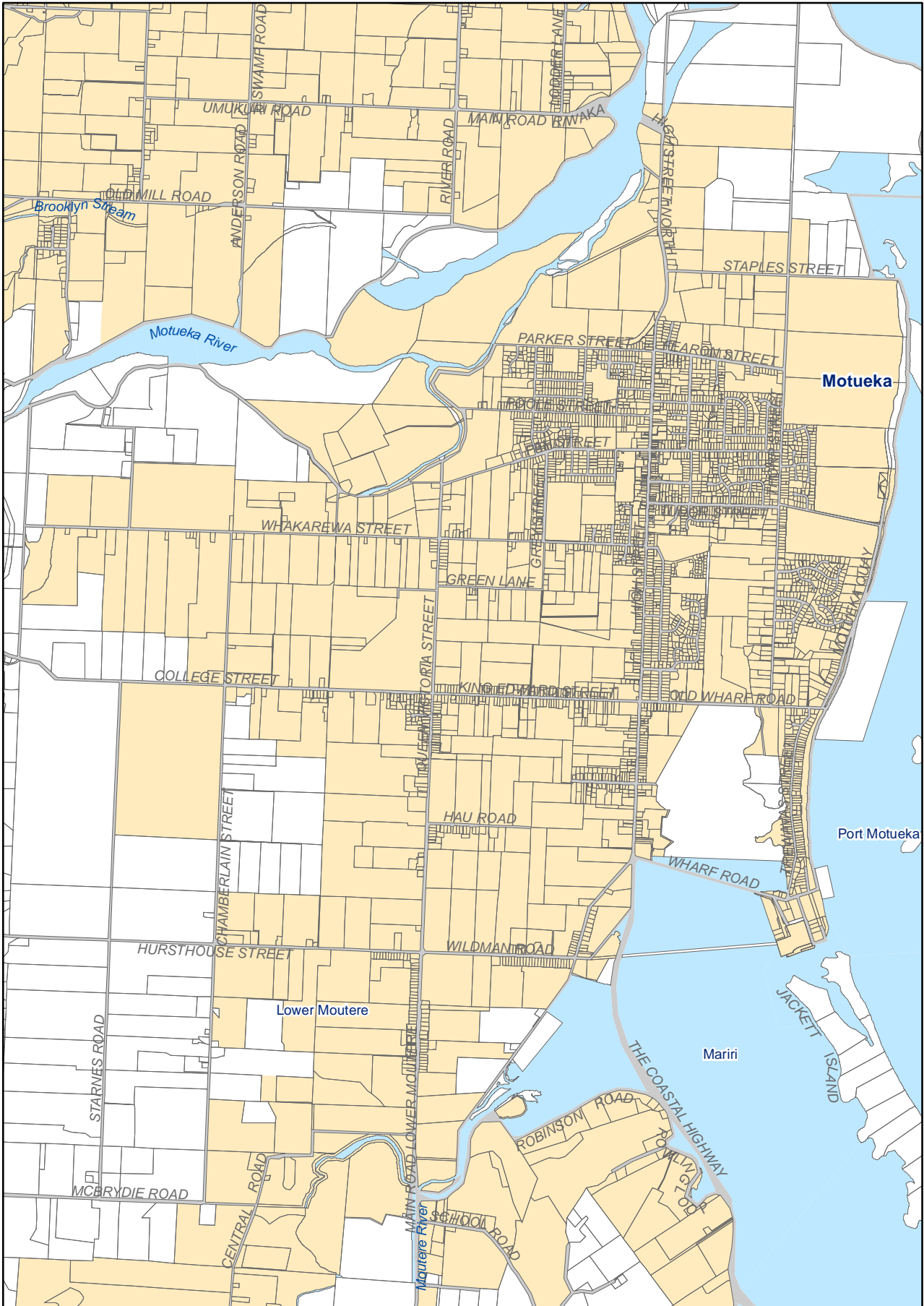
**Ligar Bay - Tata Beach
Refuse/Recycling Rating Area**



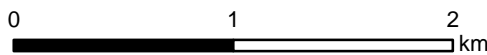


**Marahau
Refuse/Recycling Rating Area**



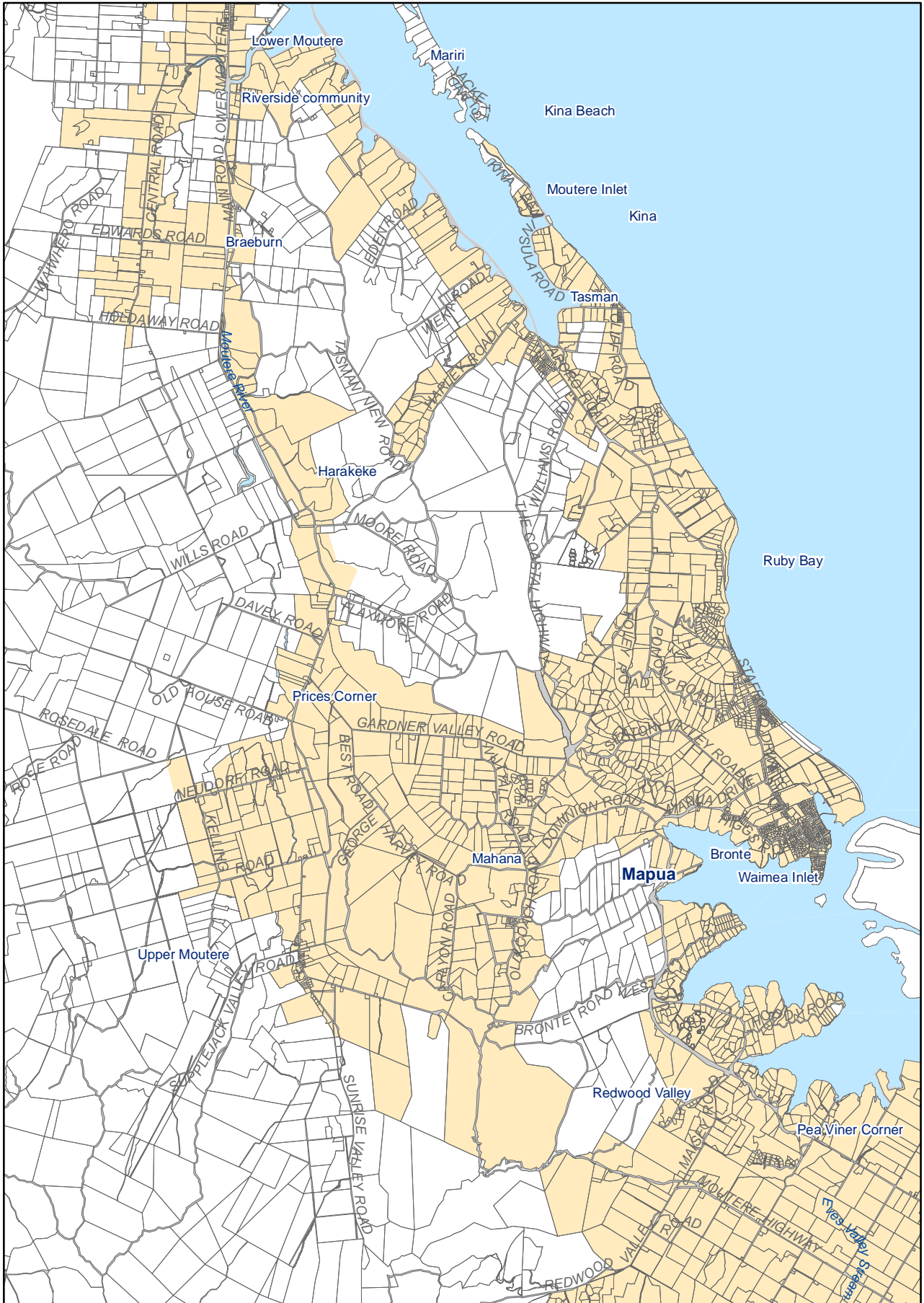


**Motueka
Refuse/Recycling Rating Area**

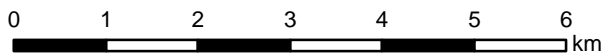


1:31,000





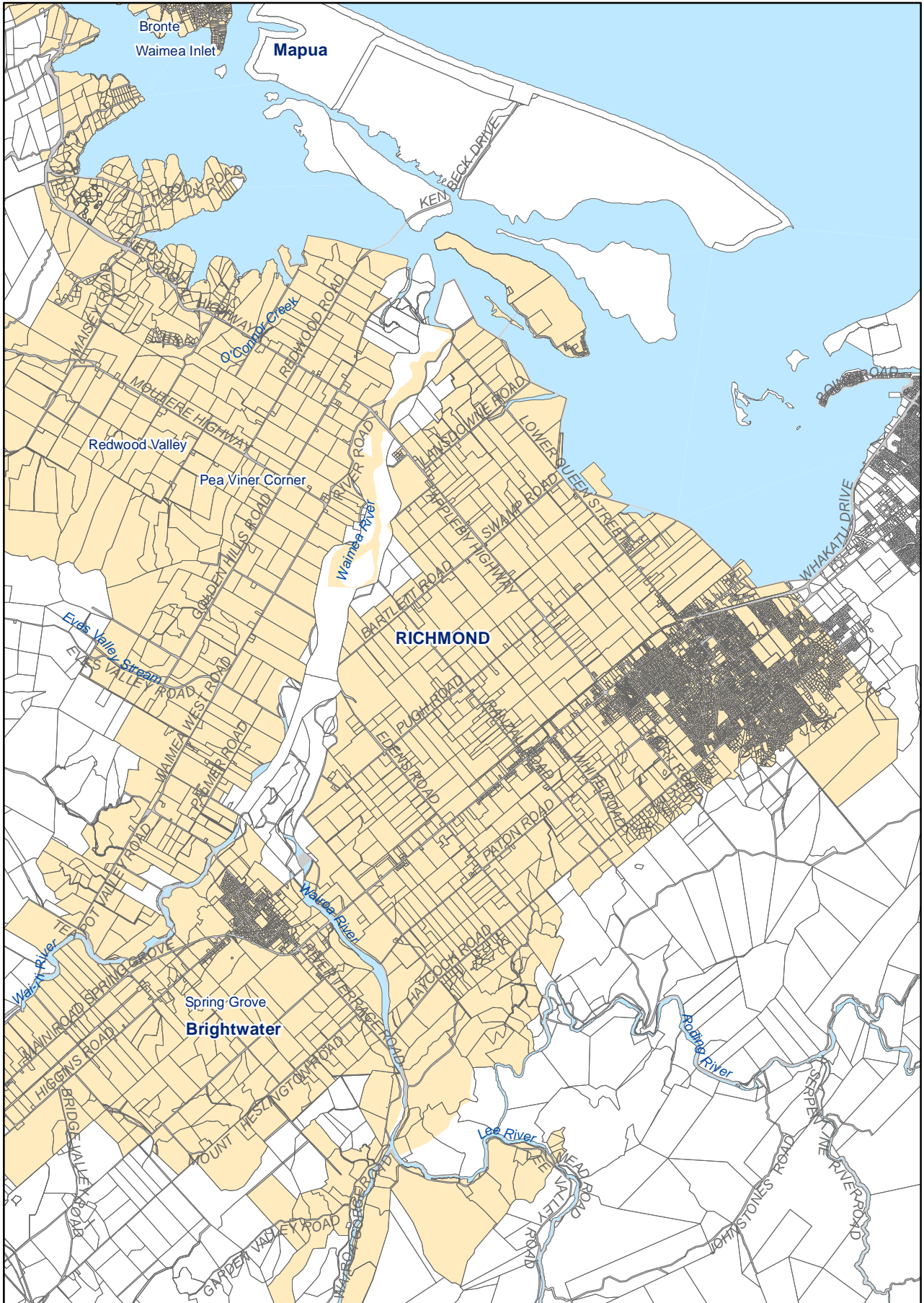
**Moutere
Refuse/Recycling Rating Area**



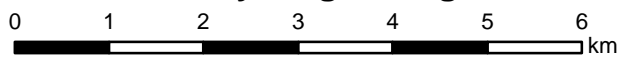


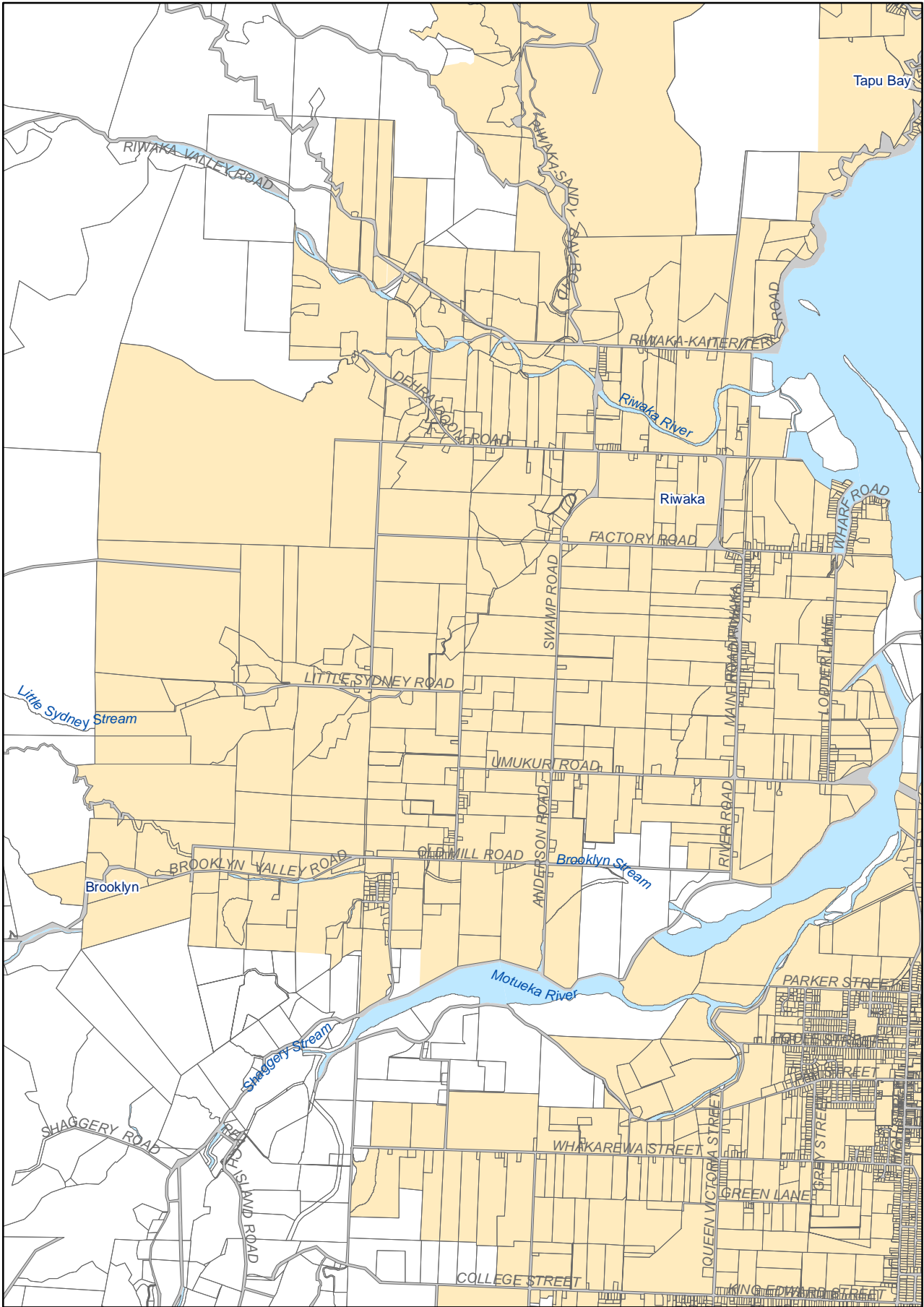
**Pohara
Refuse/Recycling Rating Area**






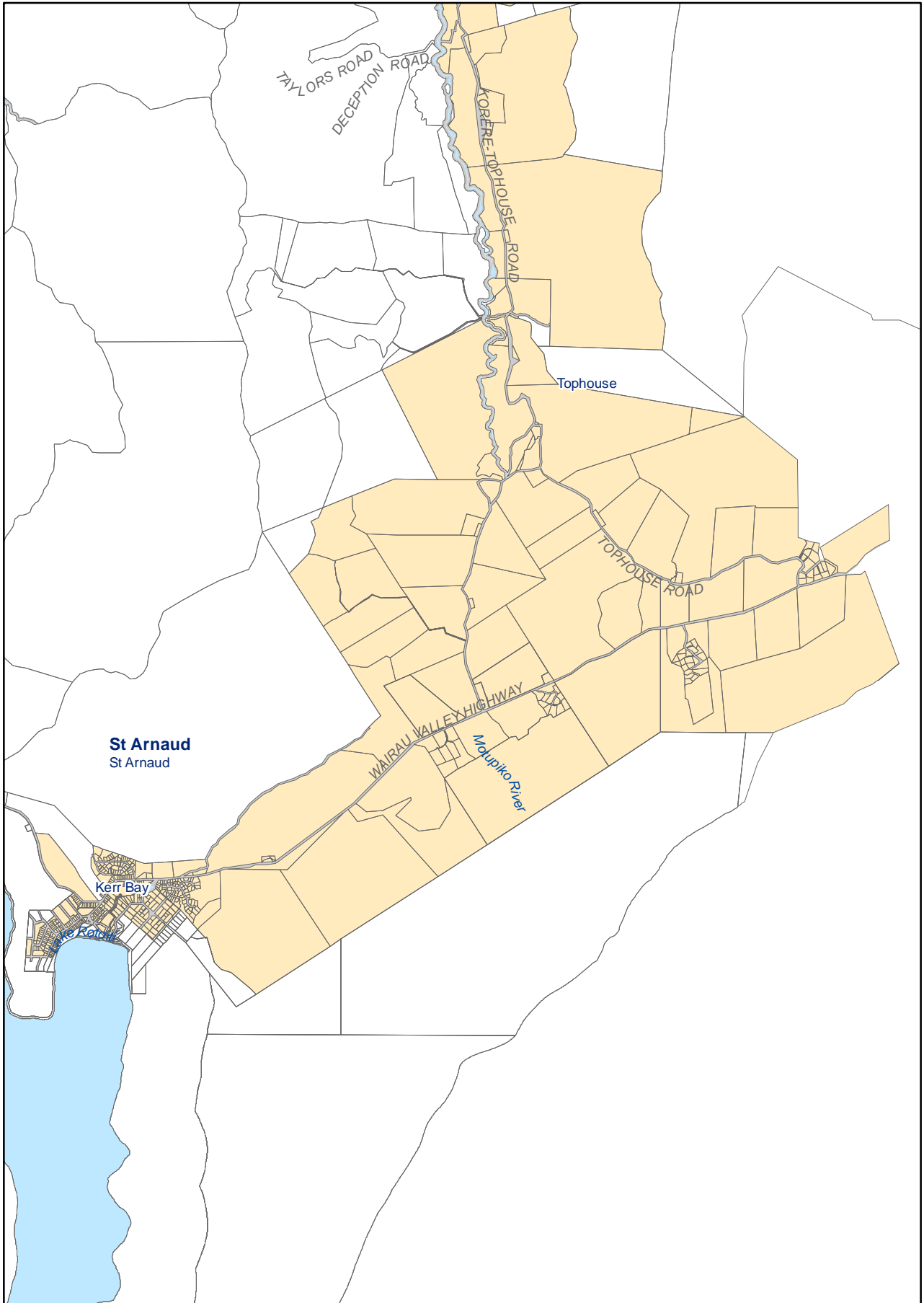
**Richmond
Refuse/Recycling Rating Area**



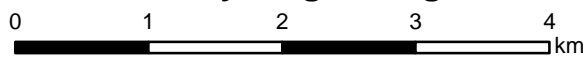


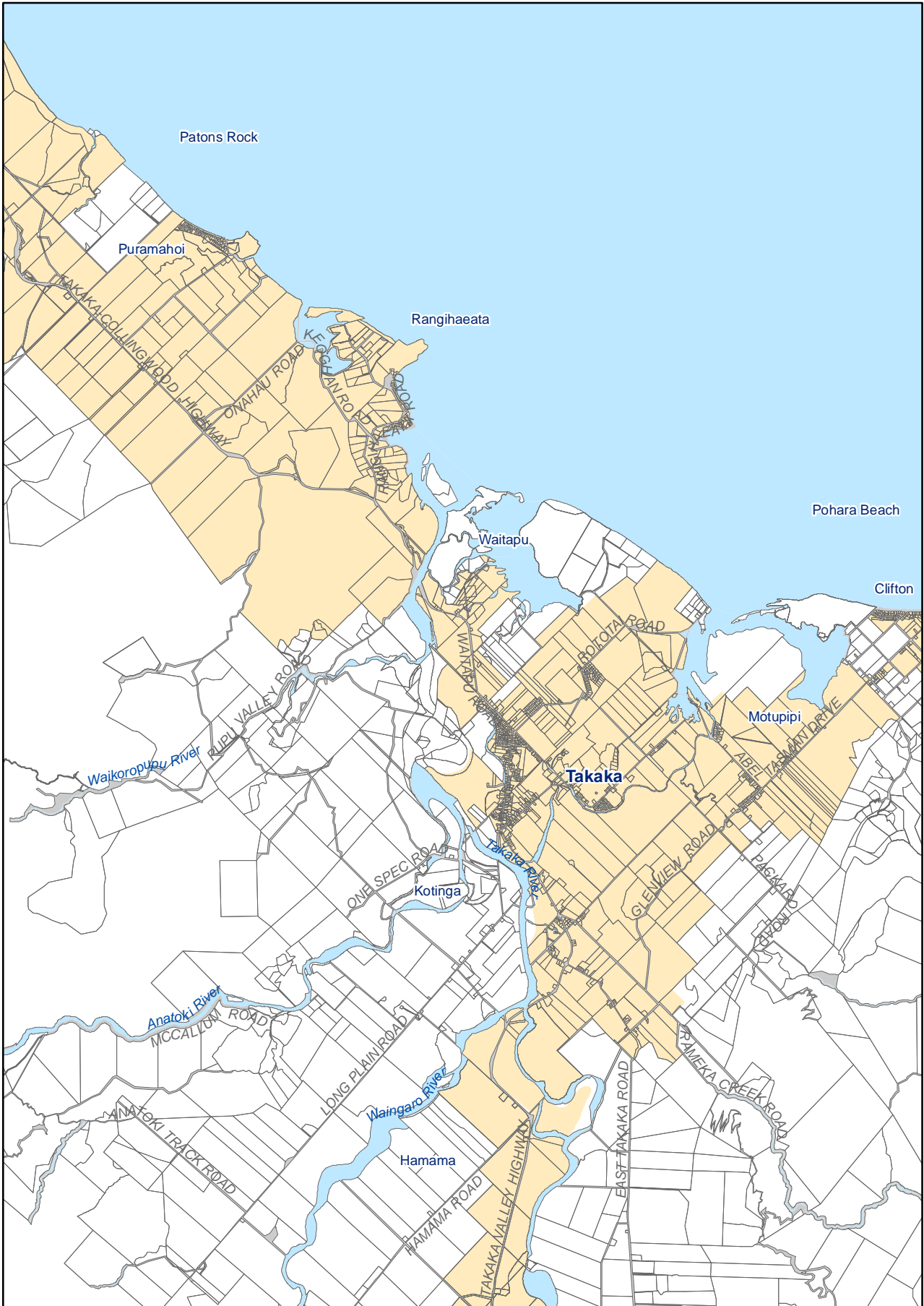
**Riwaka
Refuse/Recycling Rating Area**



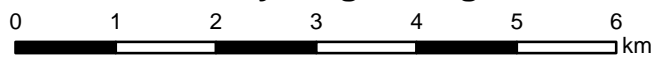


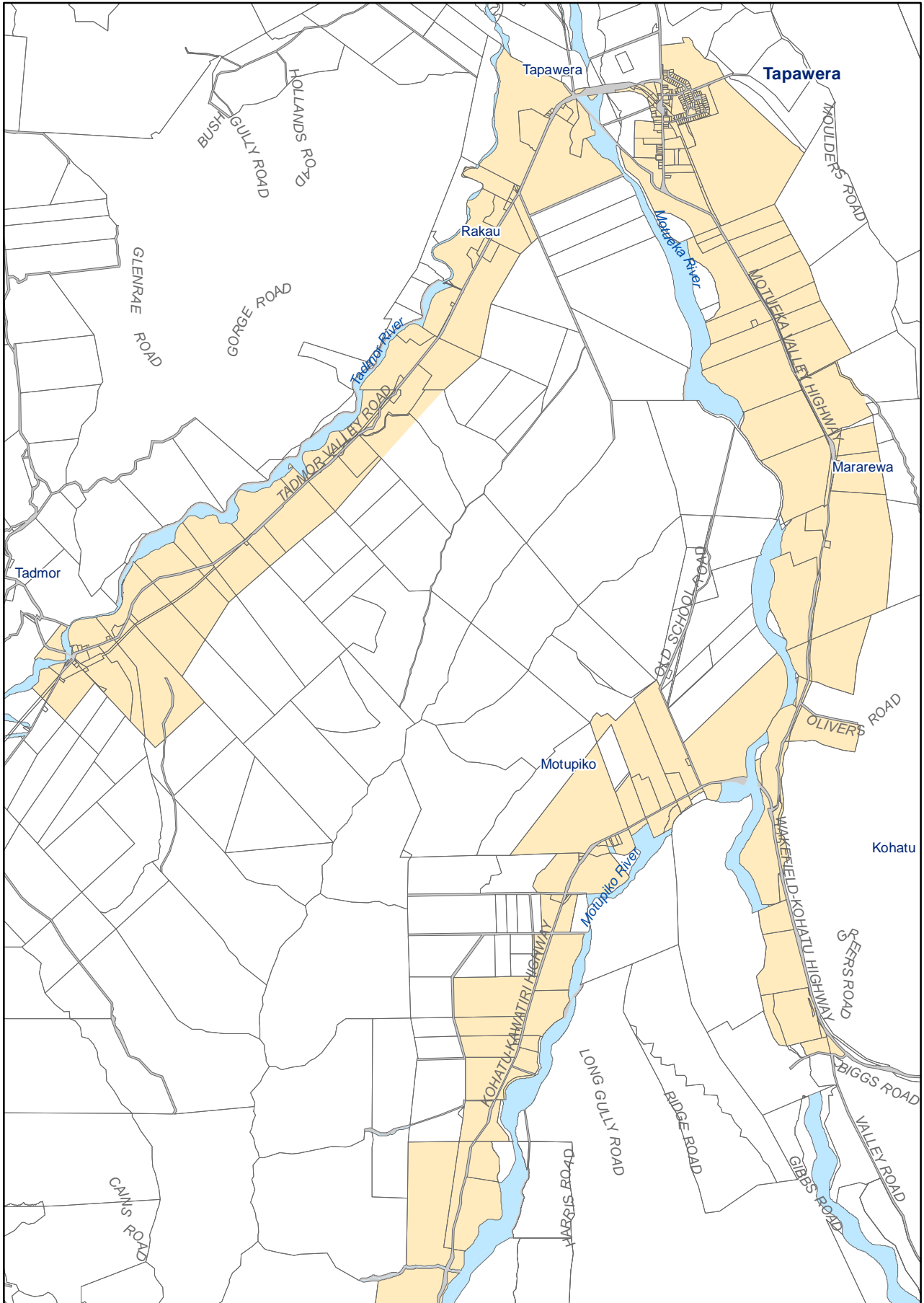
**St Arnaud
Refuse/Recycling Rating Area**




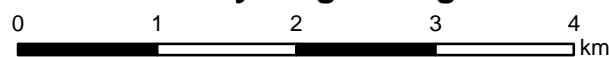


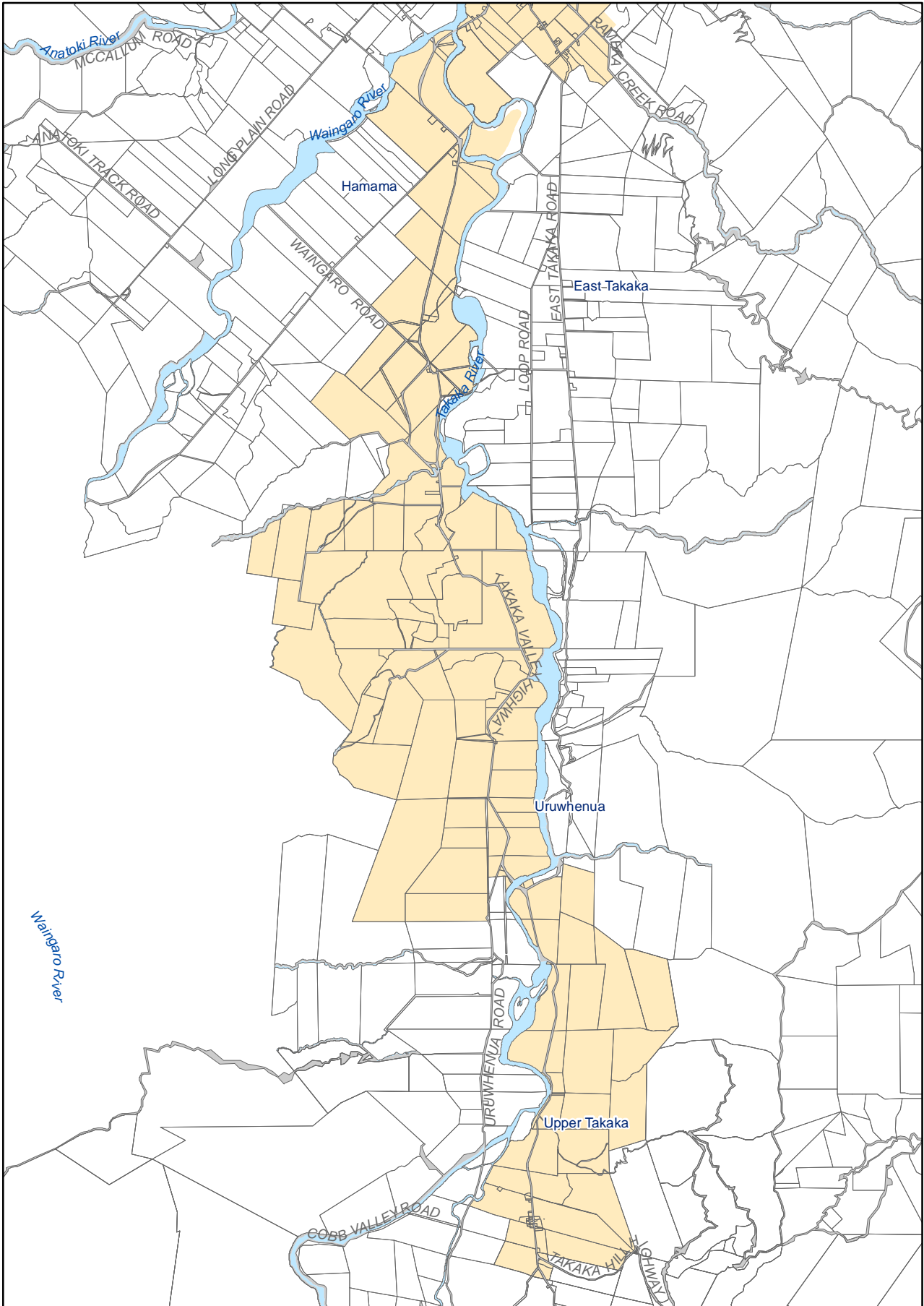
**Takaka
Refuse/Recycling Rating Area**





**Tapawera
Refuse/Recycling Rating Area**



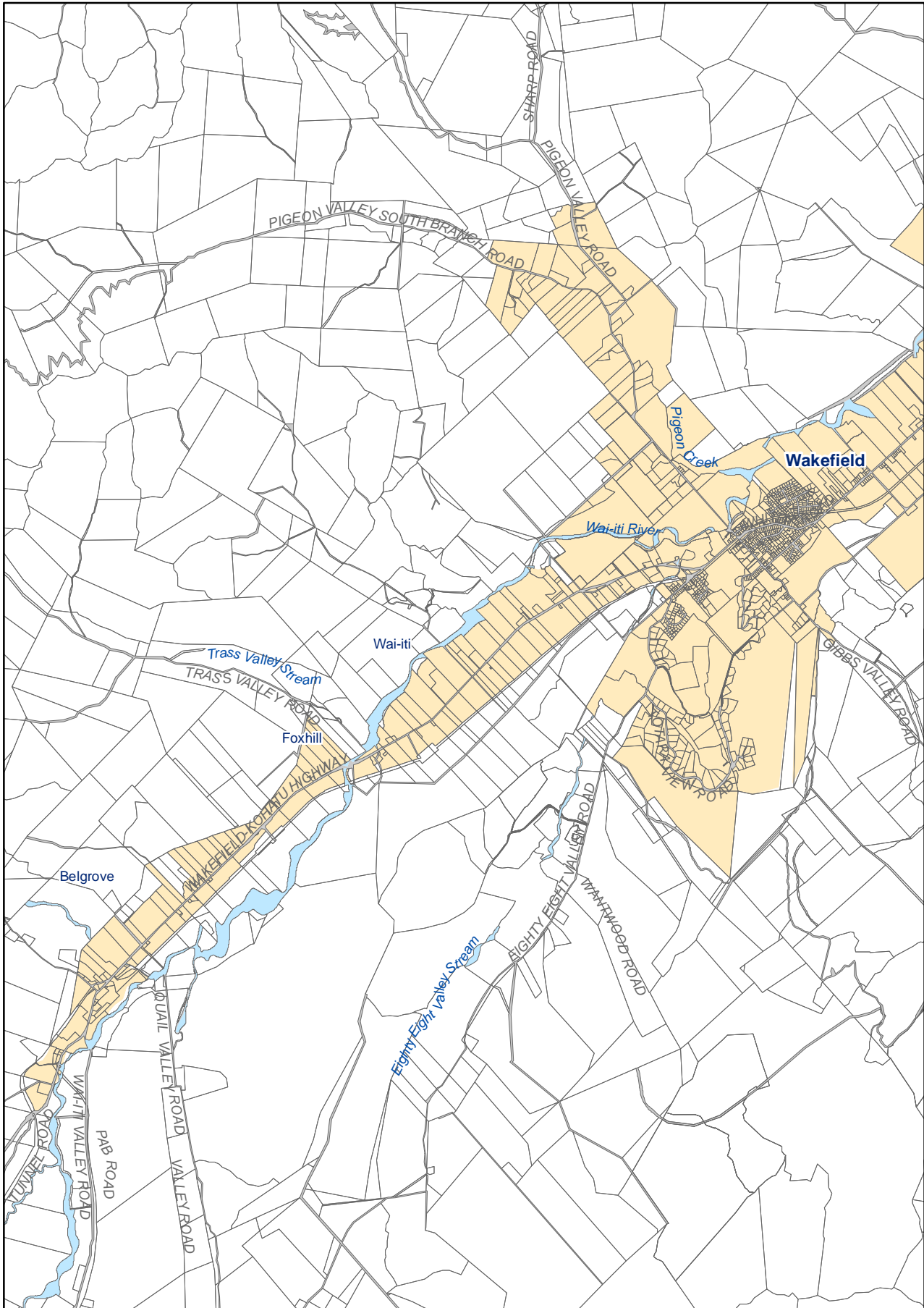


**Upper Takaka
Refuse/Recycling Rating Area**

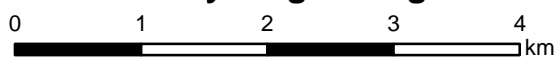


1:67,000



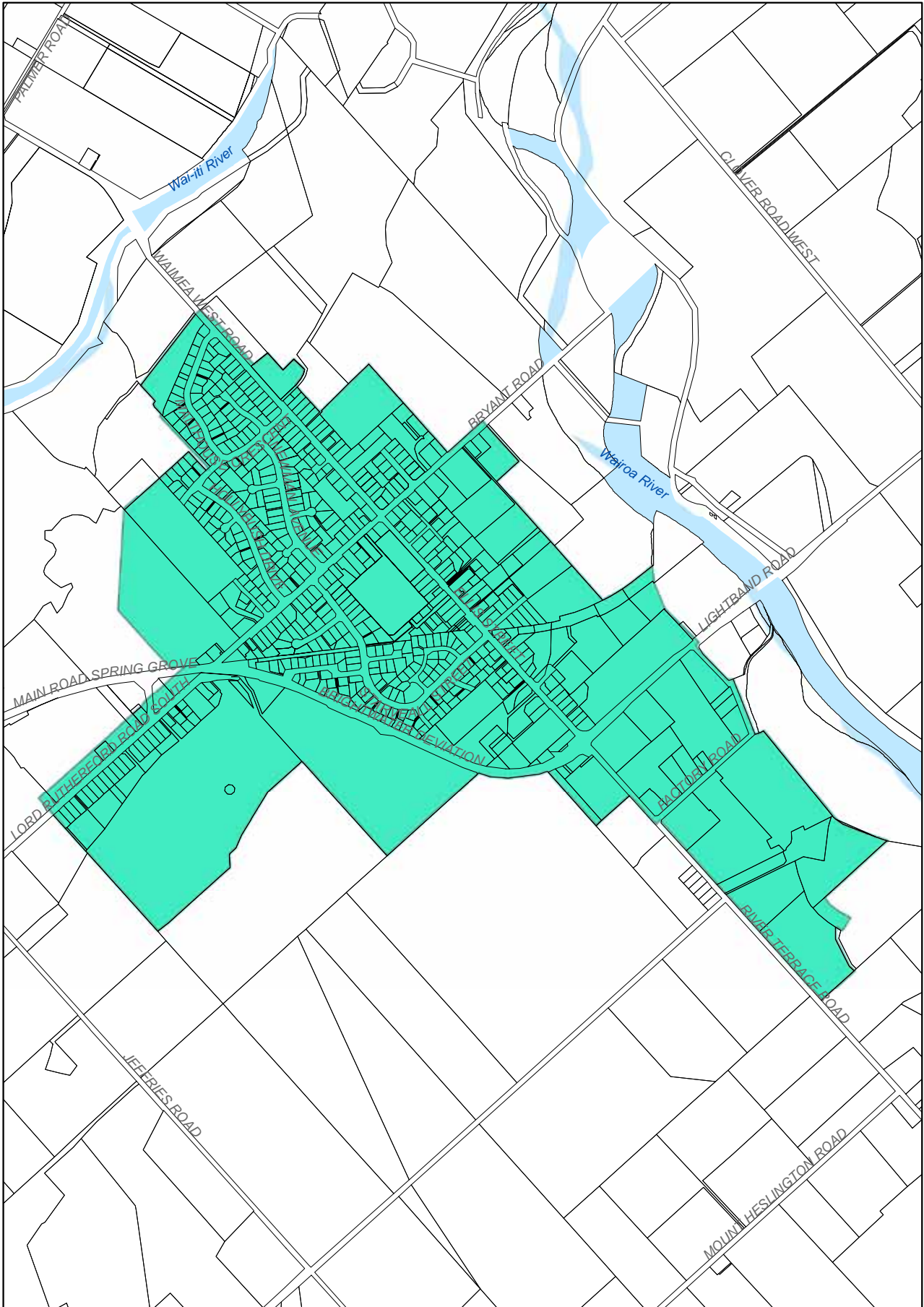


**Wakefield
Refuse/Recycling Rating Area**




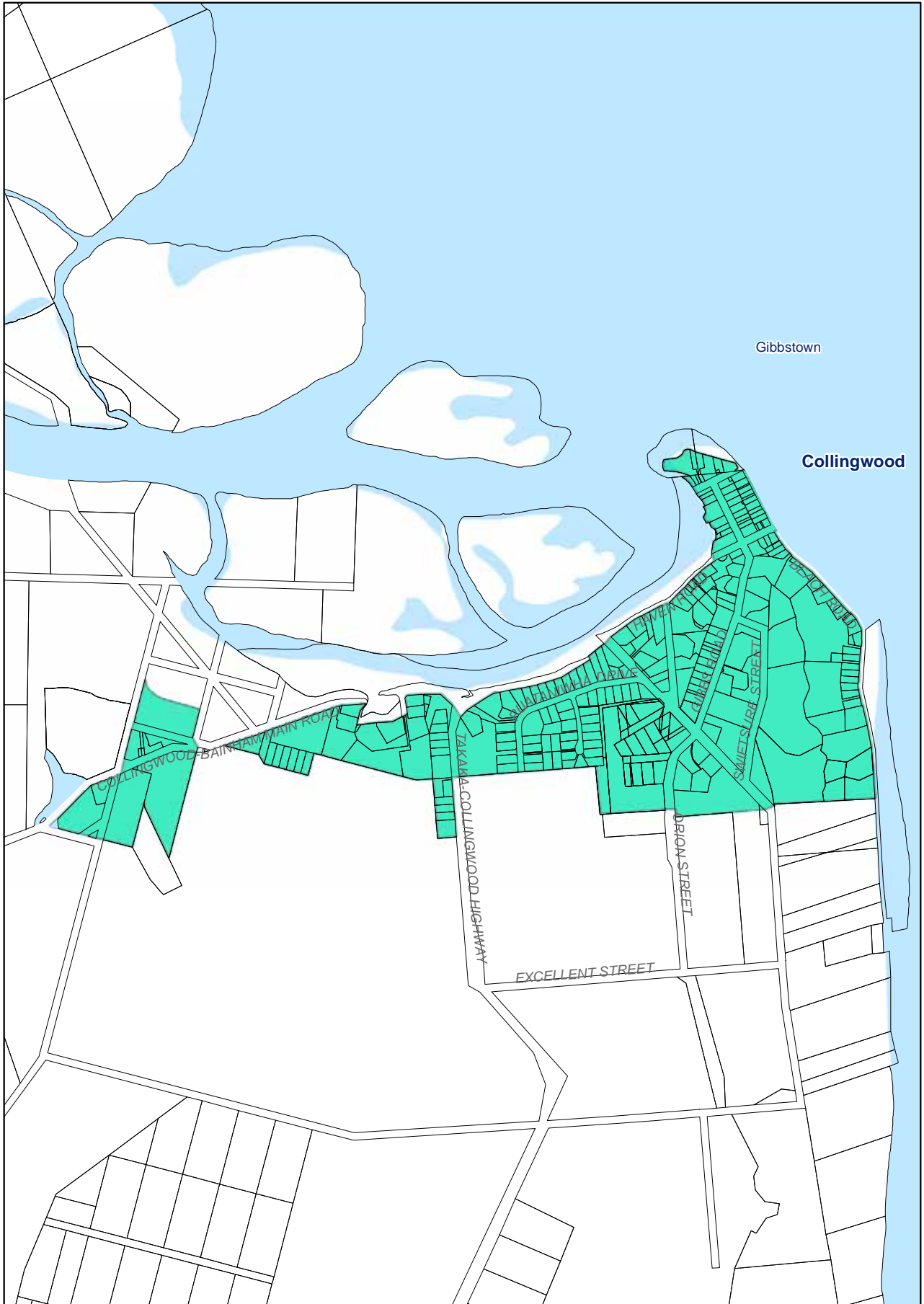
Water, Sanitary Services, Waste Management, and other rating maps

Stormwater Urban Drainage Area



**Brightwater
Stormwater Urban Drainage Rating Area**

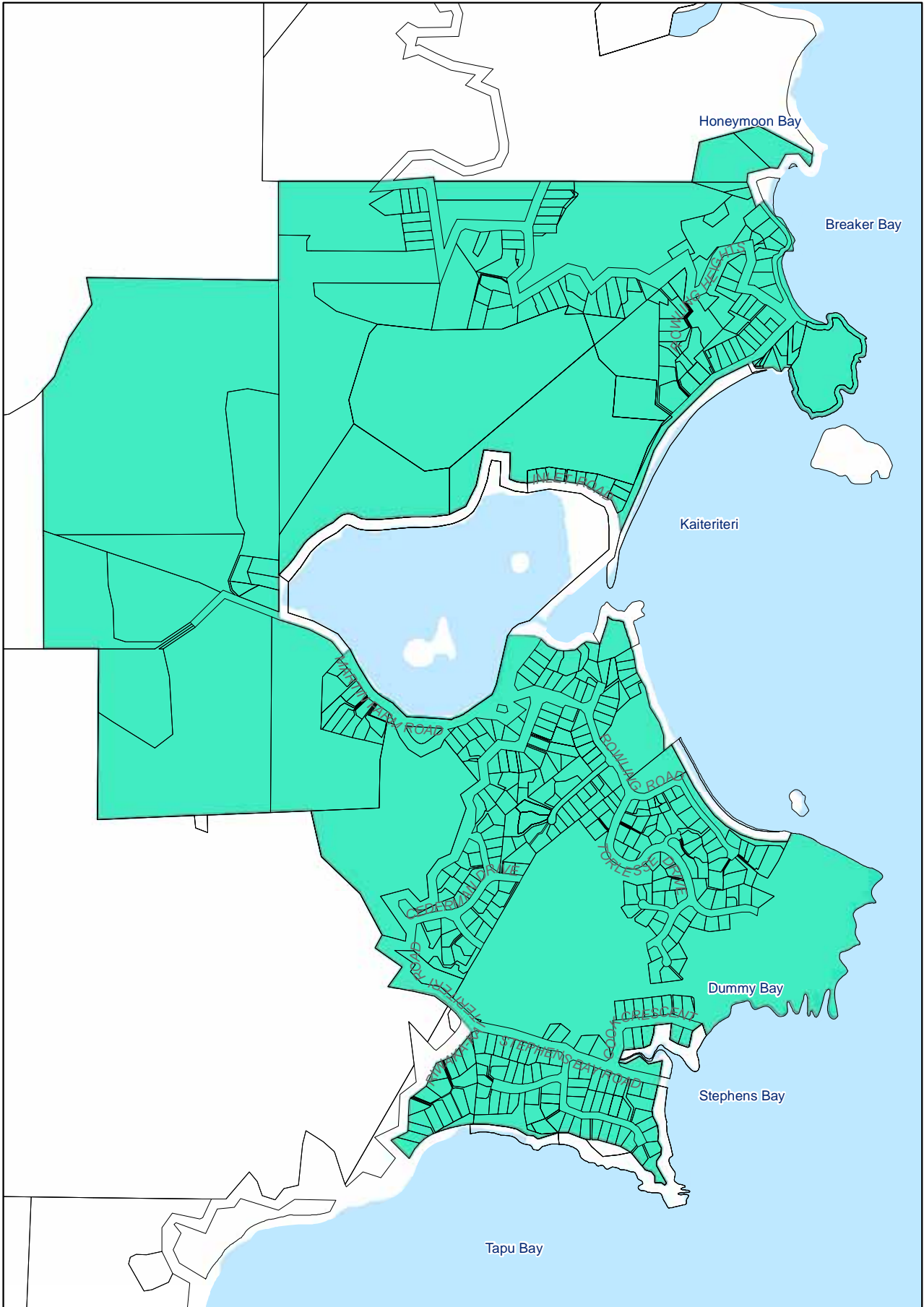





Collingwood
Stormwater Urban Drainage Rating Area

0 310 620 930 1,240
 m



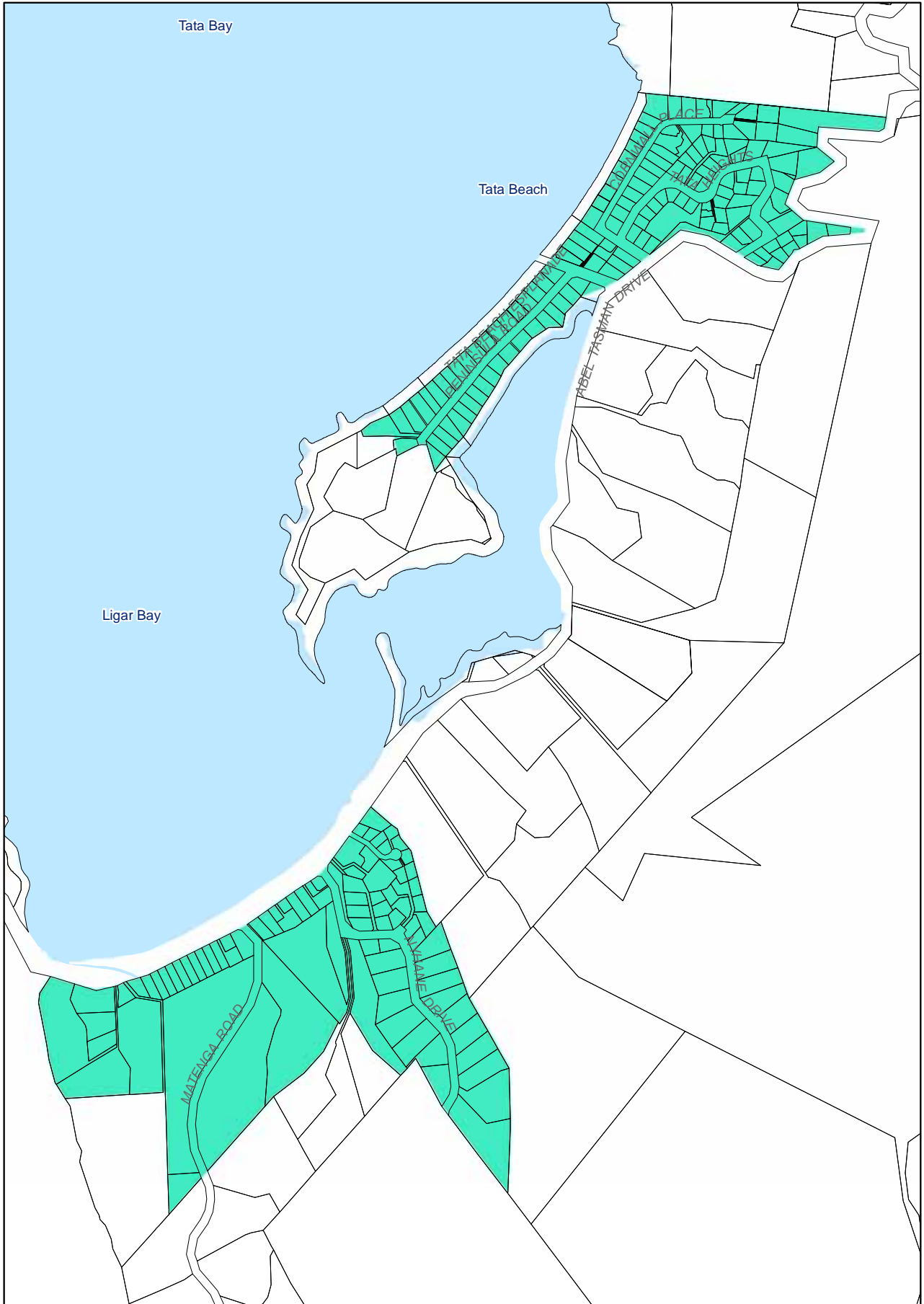


**Kaiteriteri
Stormwater Urban Drainage Rating Area**

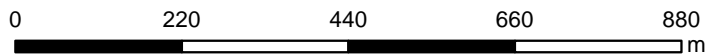


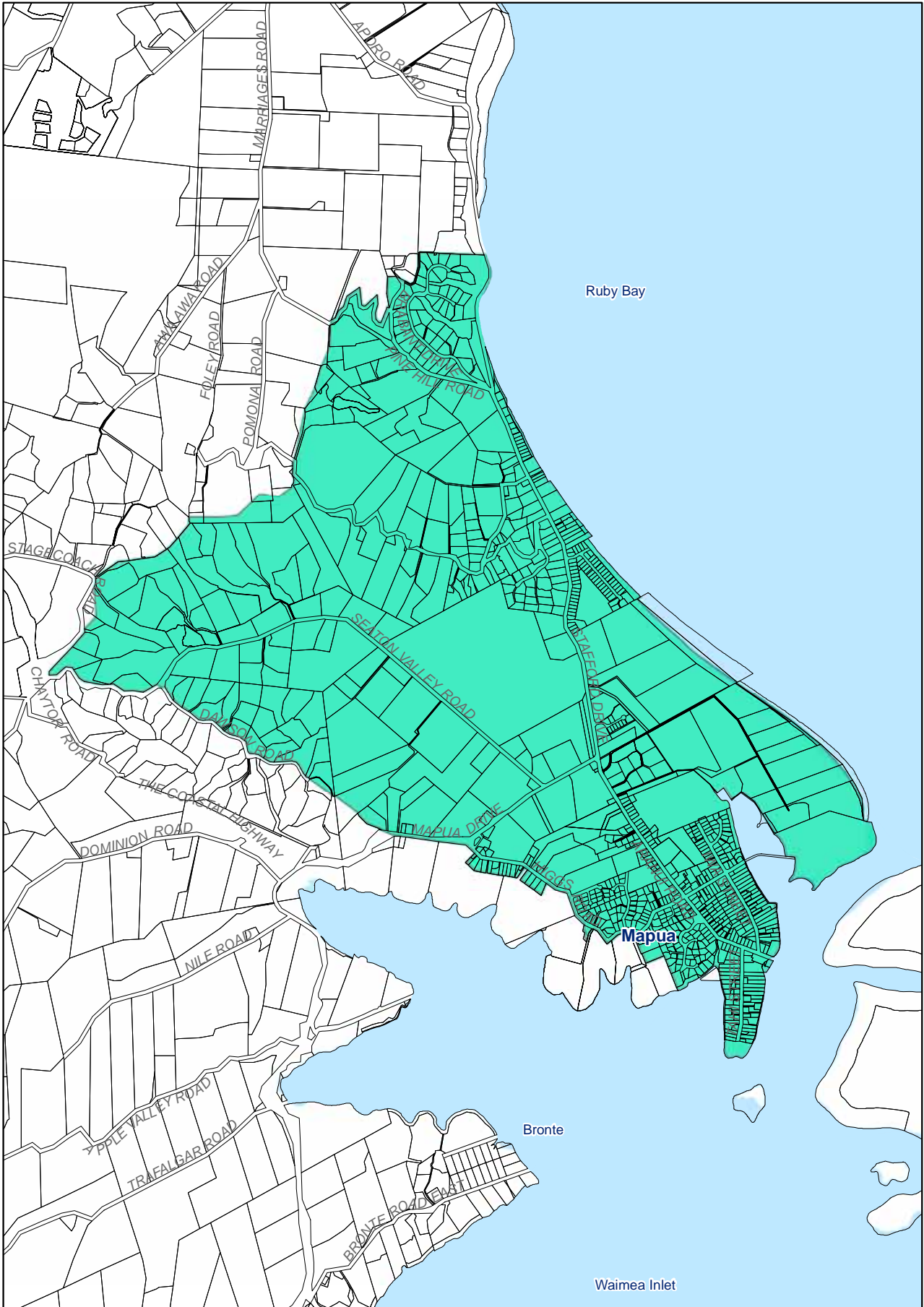
1:10,500



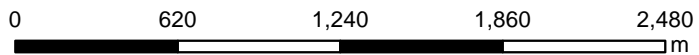


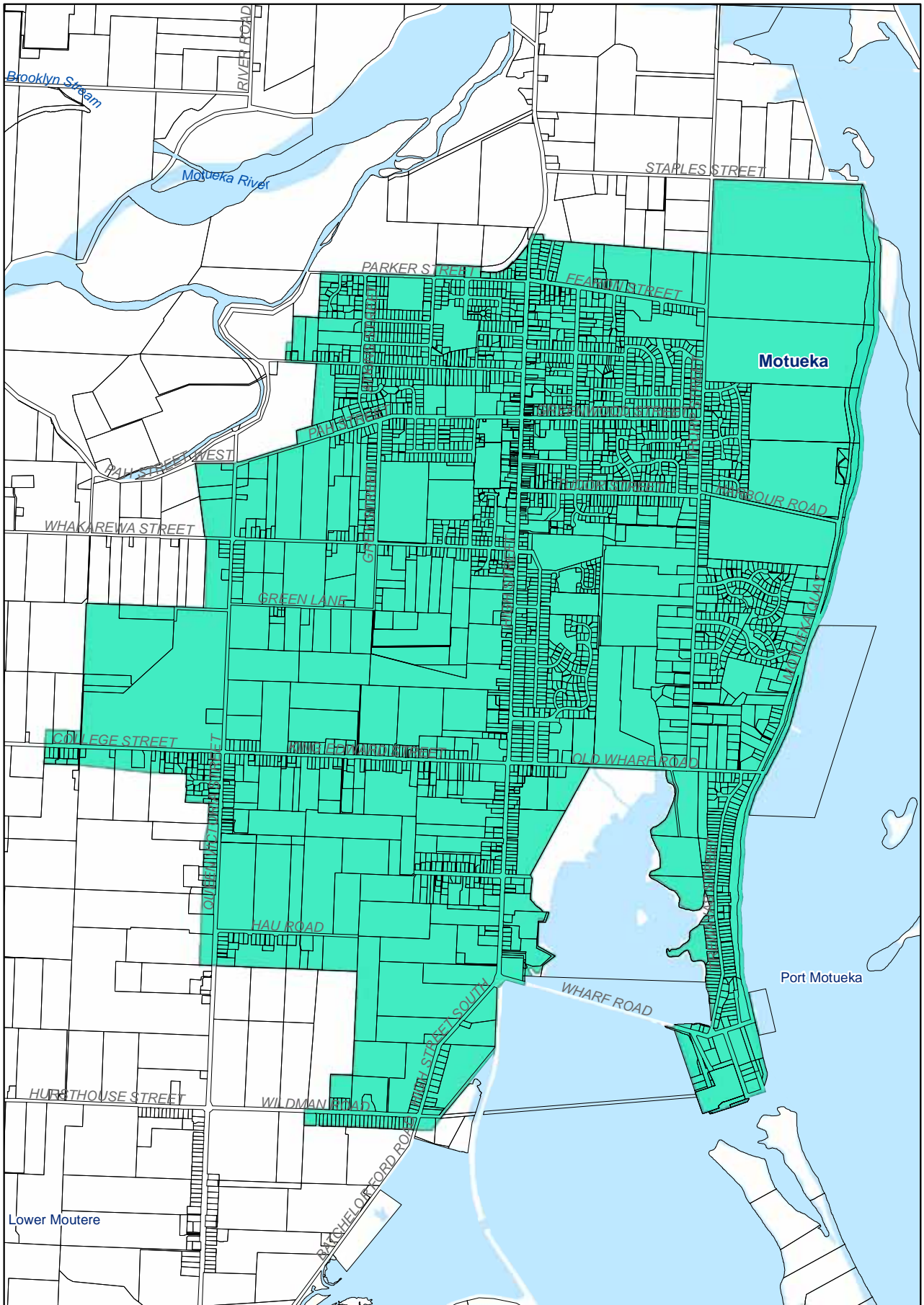
**Ligar Bay/Tata Beach
Stormwater Urban Drainage Rating Area**



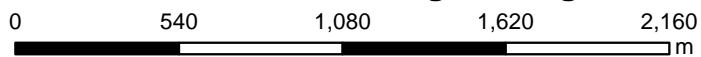


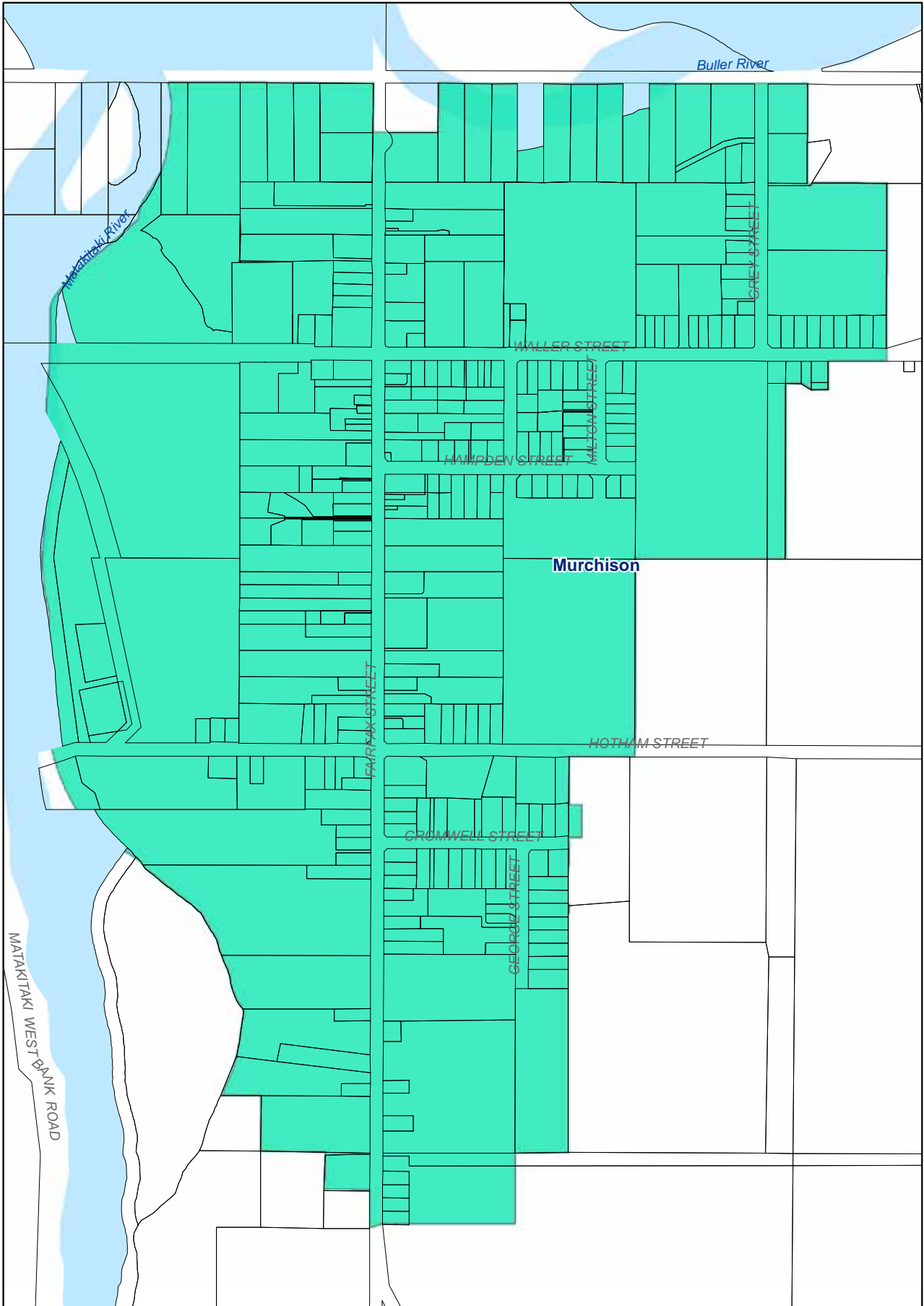
**Mapua/Ruby Bay
Stormwater Urban Drainage Rating Area**





**Motueka
Stormwater Urban Drainage Rating Area**

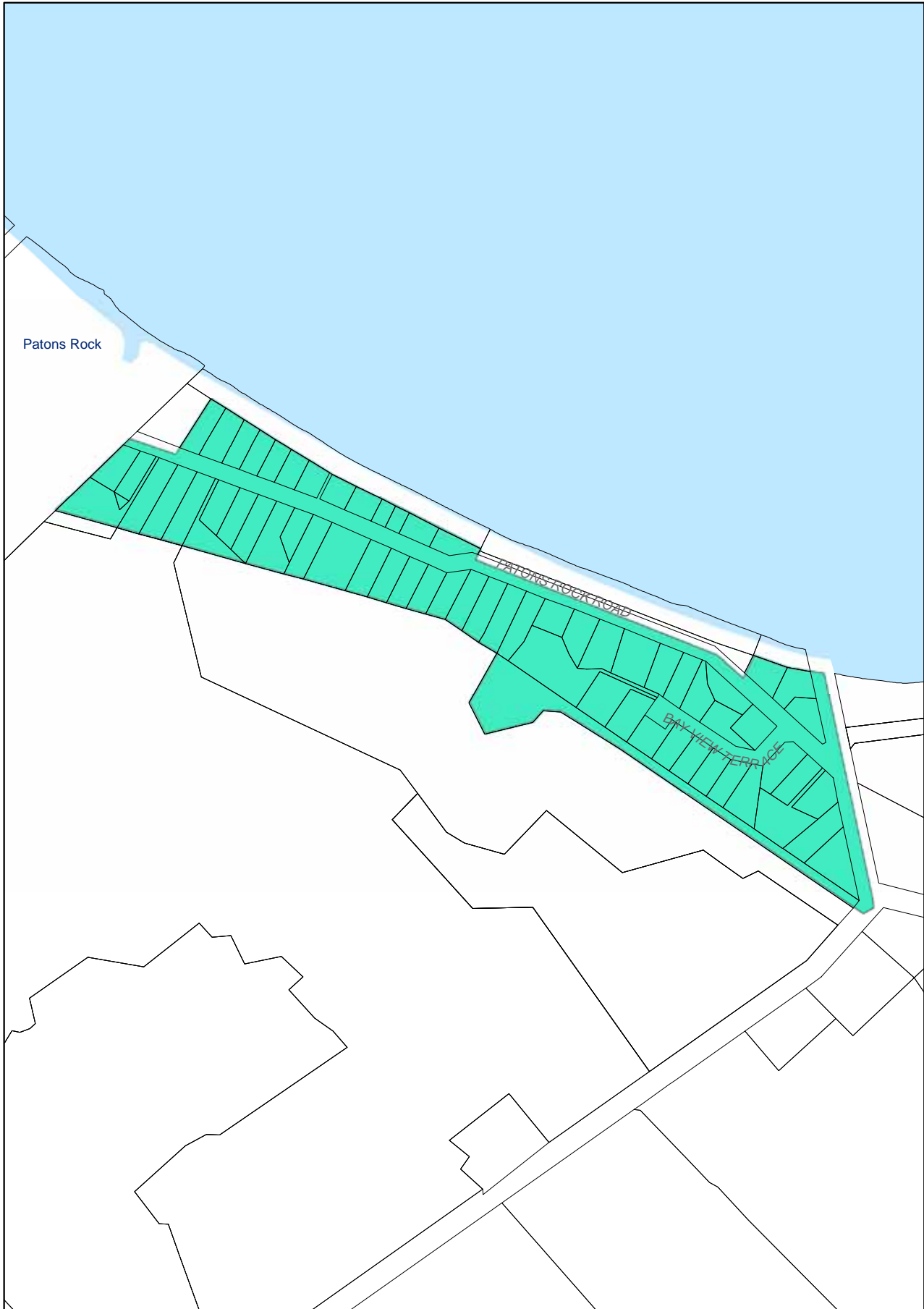




Murchison
Stormwater Urban Drainage Rating Area

0 175 350 525 700
 m

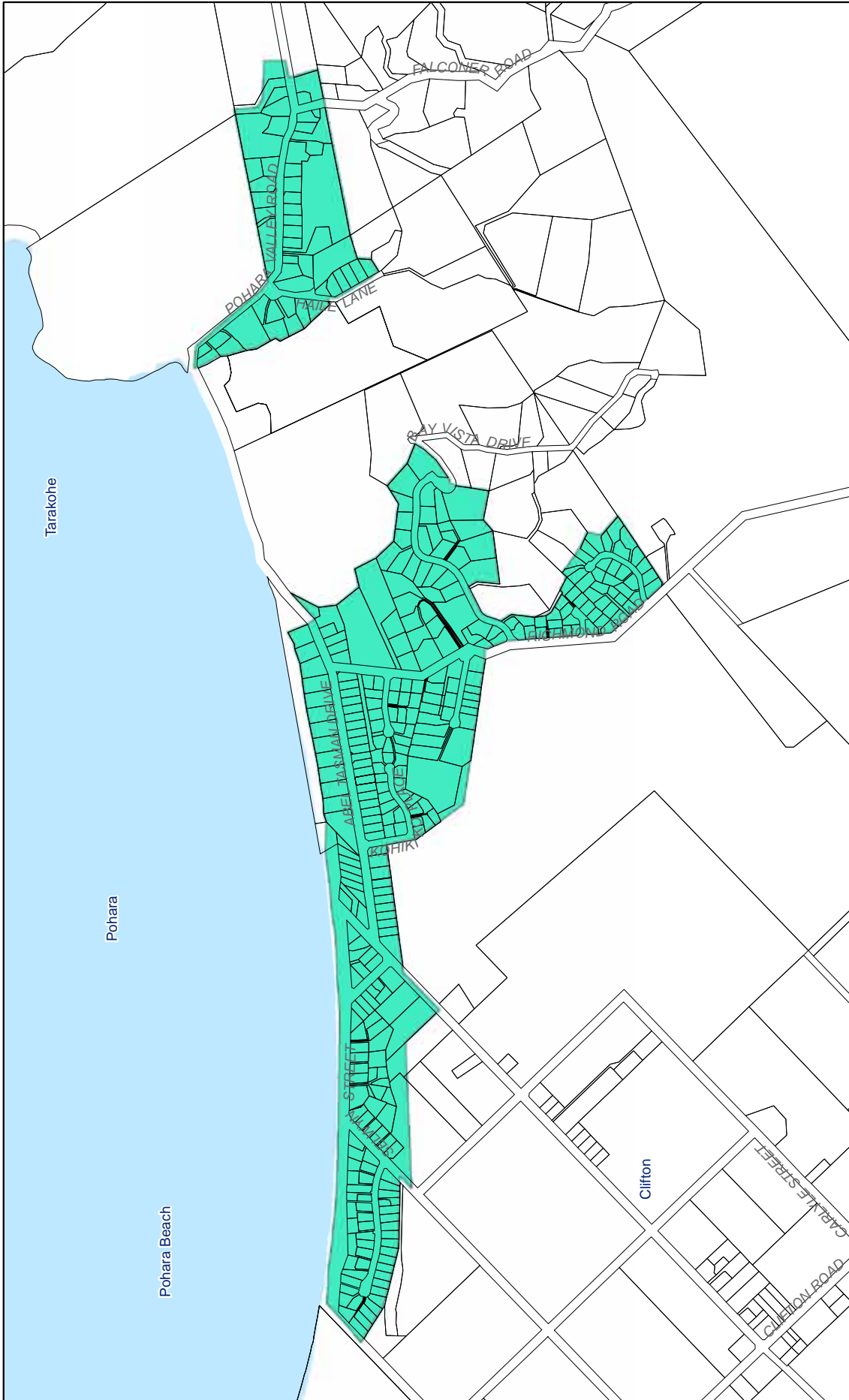




Patons Rock
Stormwater Urban Drainage Rating Area

0 110 220 330 440
m

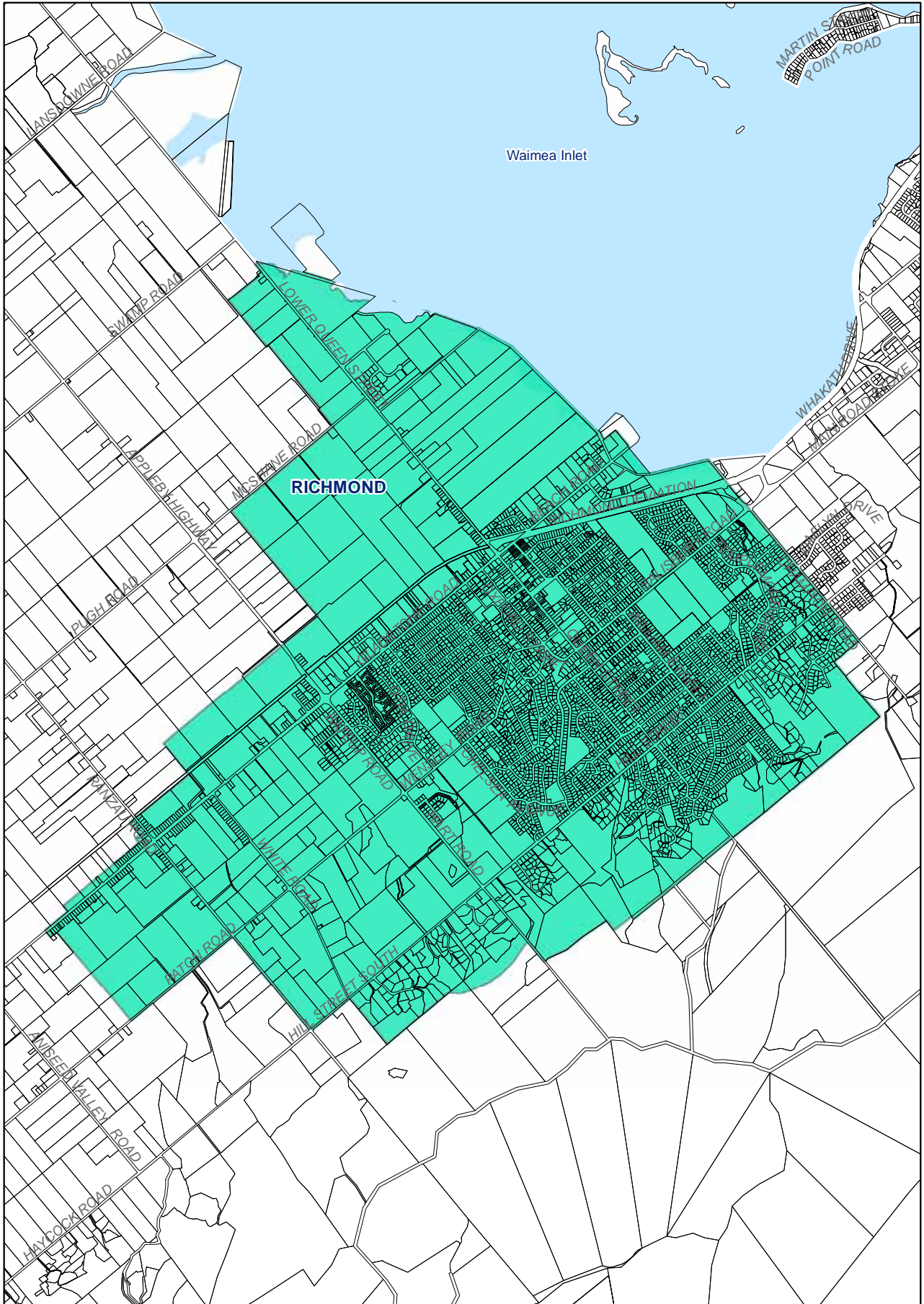




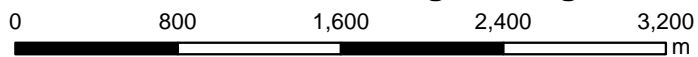
1:11,500

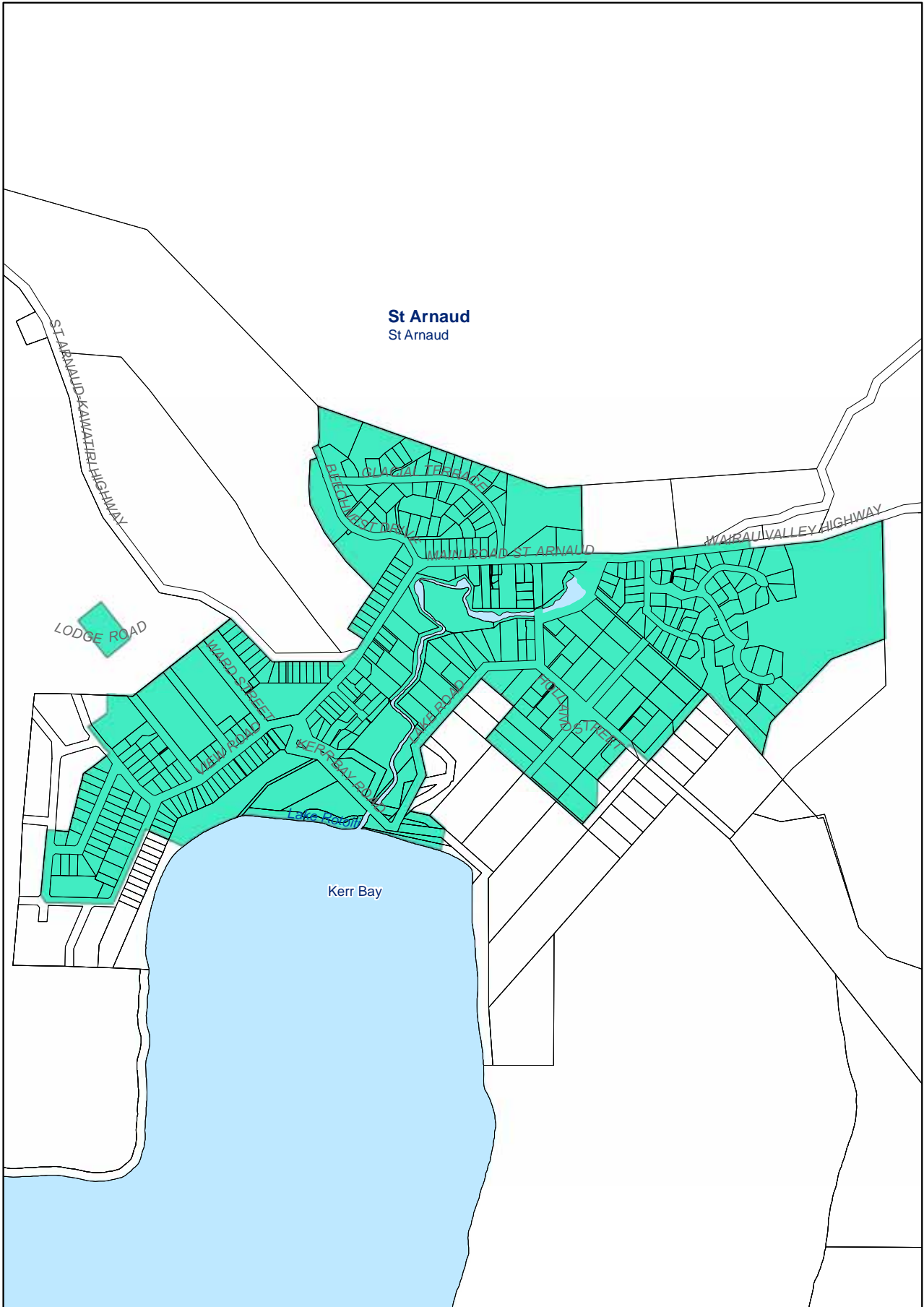
Pohara Stormwater Urban Drainage Rating Area





**Richmond
Stormwater Urban Drainage Rating Area**






St Arnaud
St Arnaud

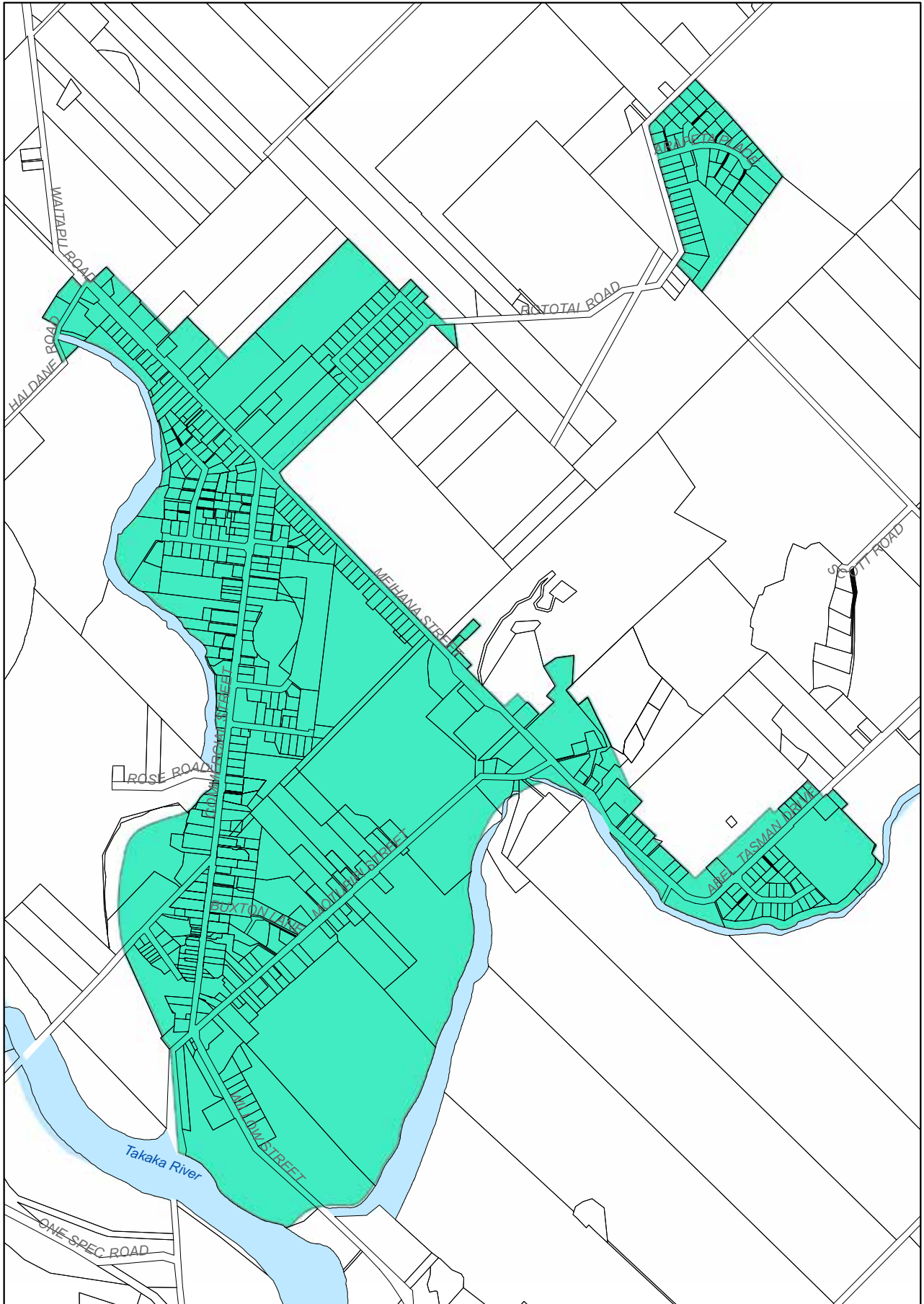
Kerr Bay

St Arnaud
Stormwater Urban Drainage Rating Area



1:11,500

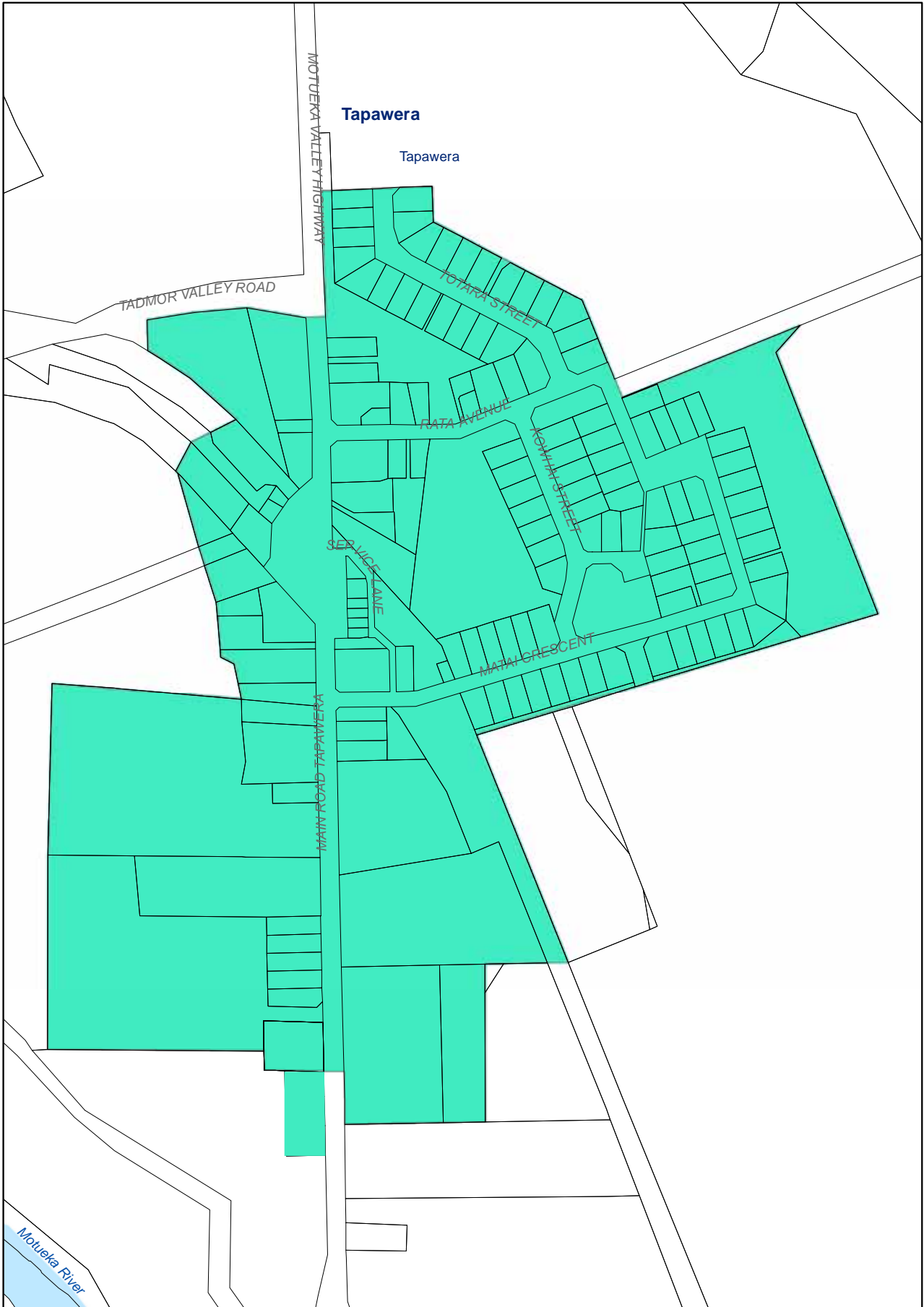




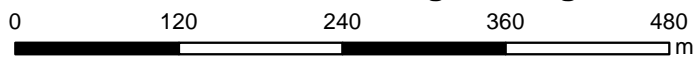
Takaka
Stormwater Urban Drainage Rating Area

0 290 580 870 1,160
 m



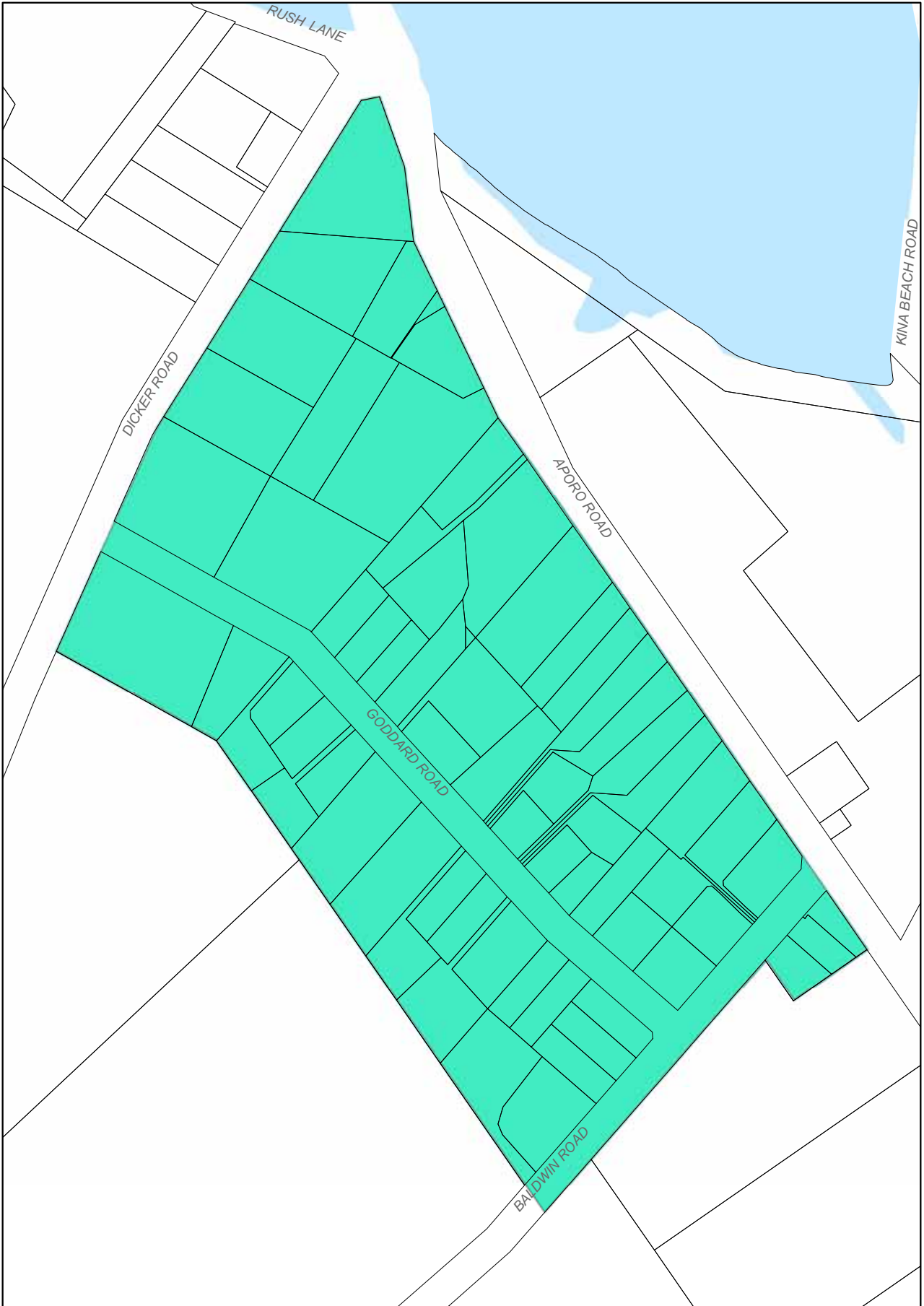


Tapawera
Stormwater Urban Drainage Rating Area



1:5,000

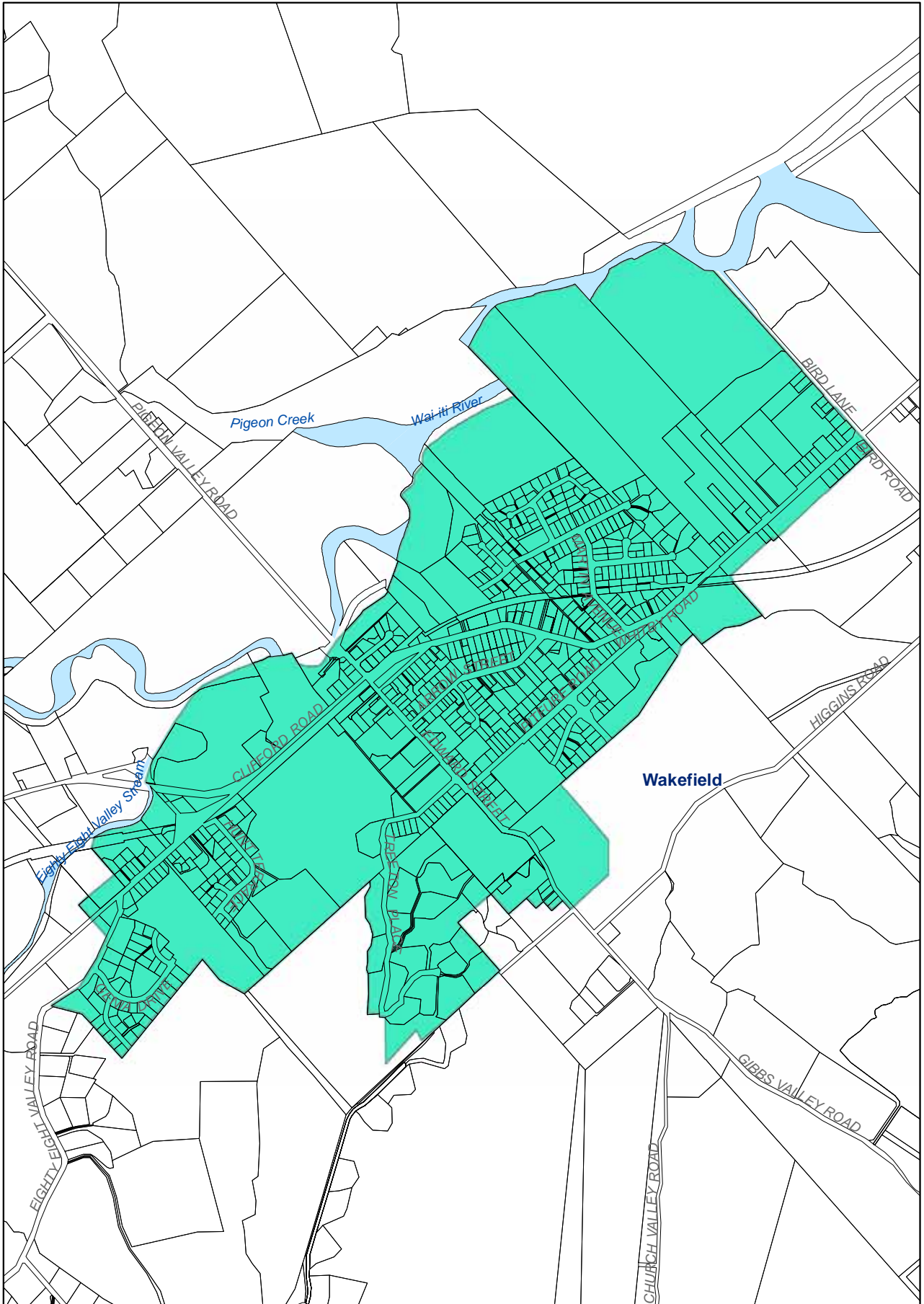




Tasman
Stormwater Urban Drainage Rating Area

0 70 140 210 280
m





Wakefield
Stormwater Urban Drainage Rating Area

0 350 700 1,050 1,400
 m



1:14,500

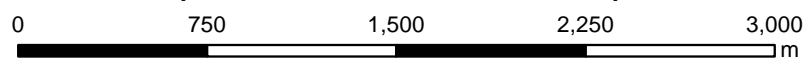


Water, Sanitary Services, Waste Management, and other rating maps

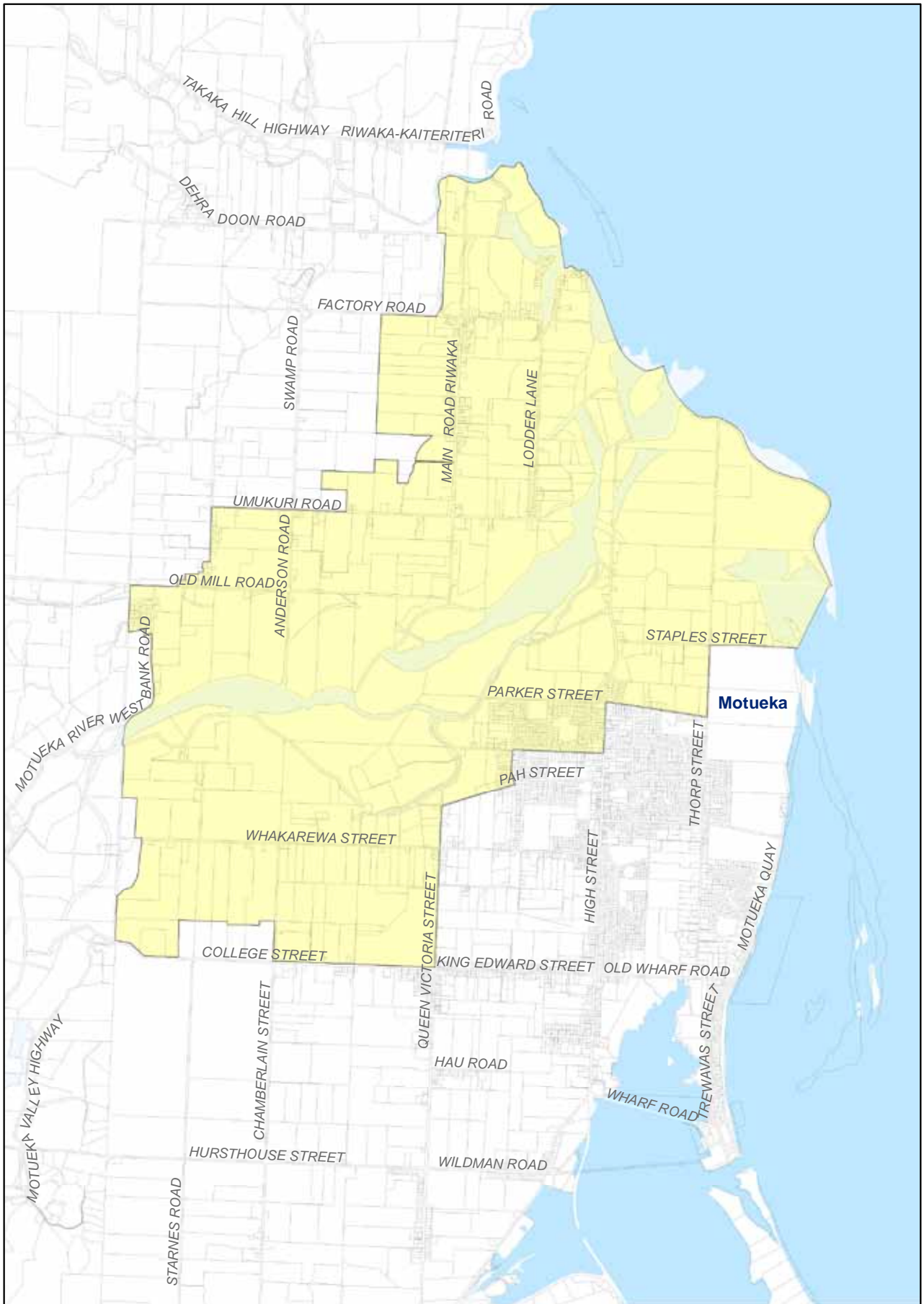
Stop Banks



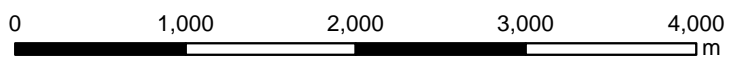
**Mapua Stopbank Rating Area
(Discontinued after 2012/13)**



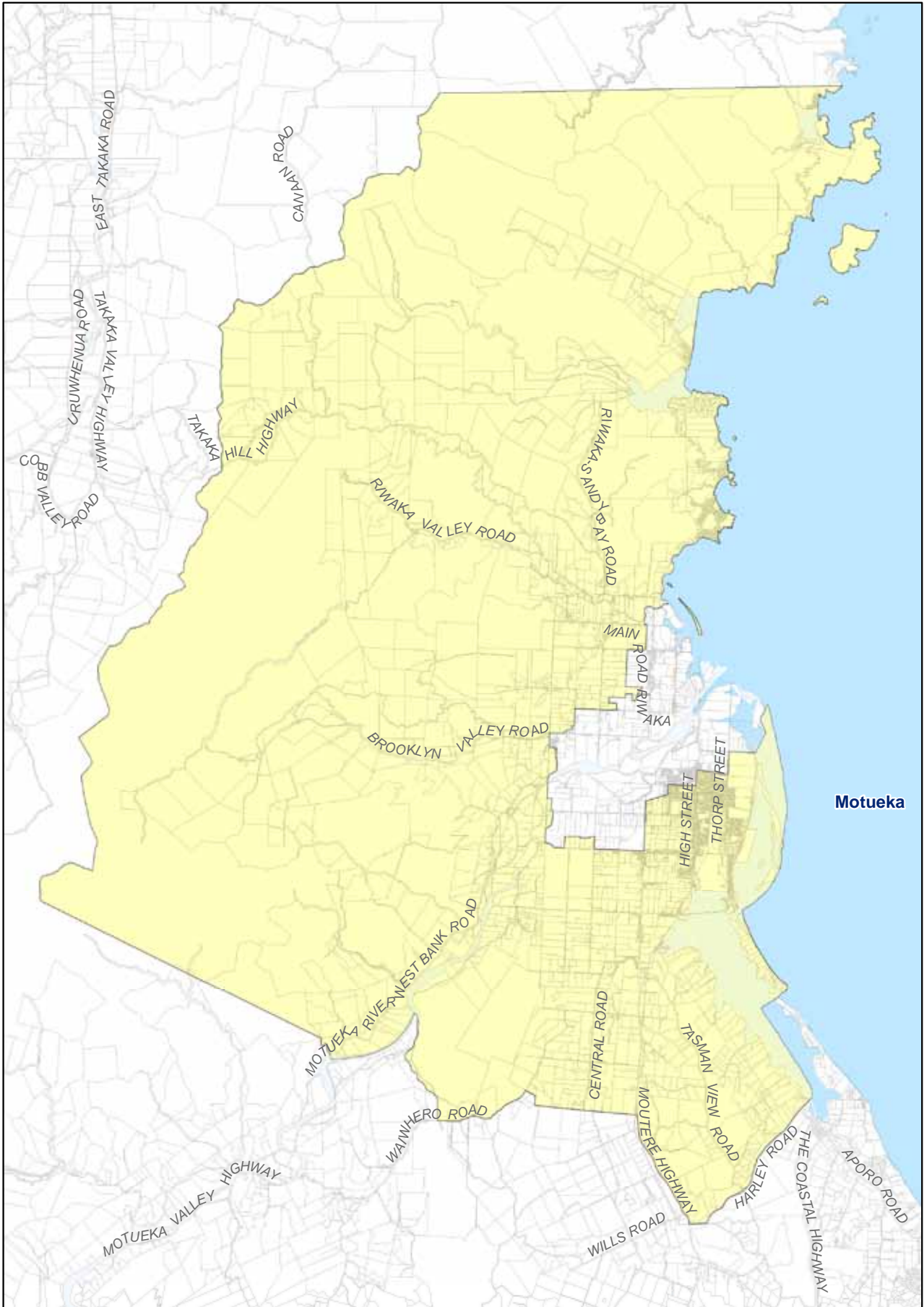
1:27,000



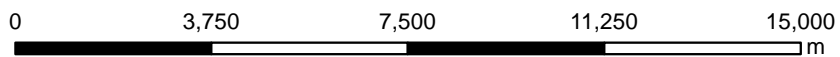
Motueka Flood Control (Direct - Area A) Rating Area



1:40,000




Motueka Flood Control (Indirect - Area B) Rating Area



1:130,000



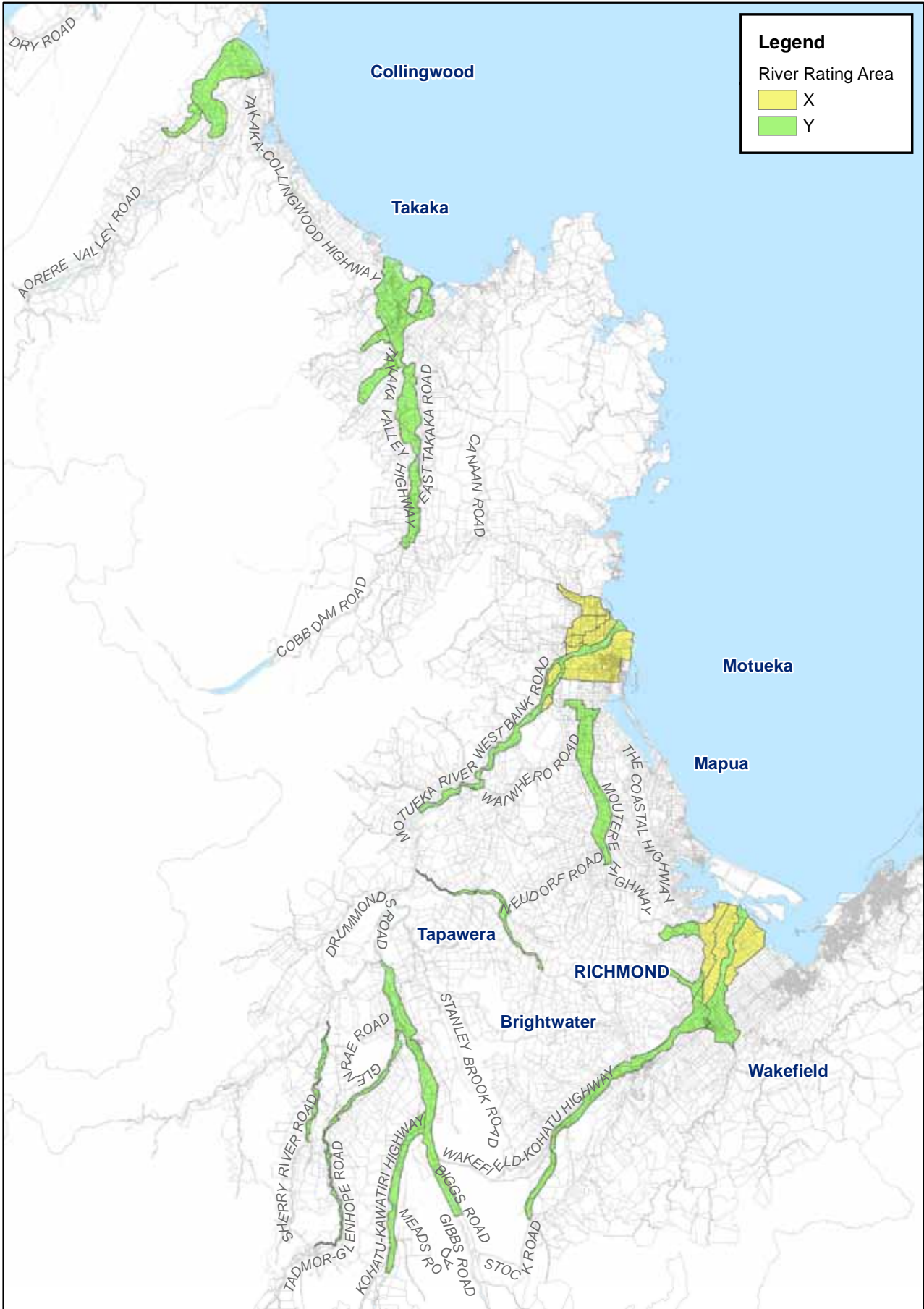
Ruby Bay Stopbank Rating Area

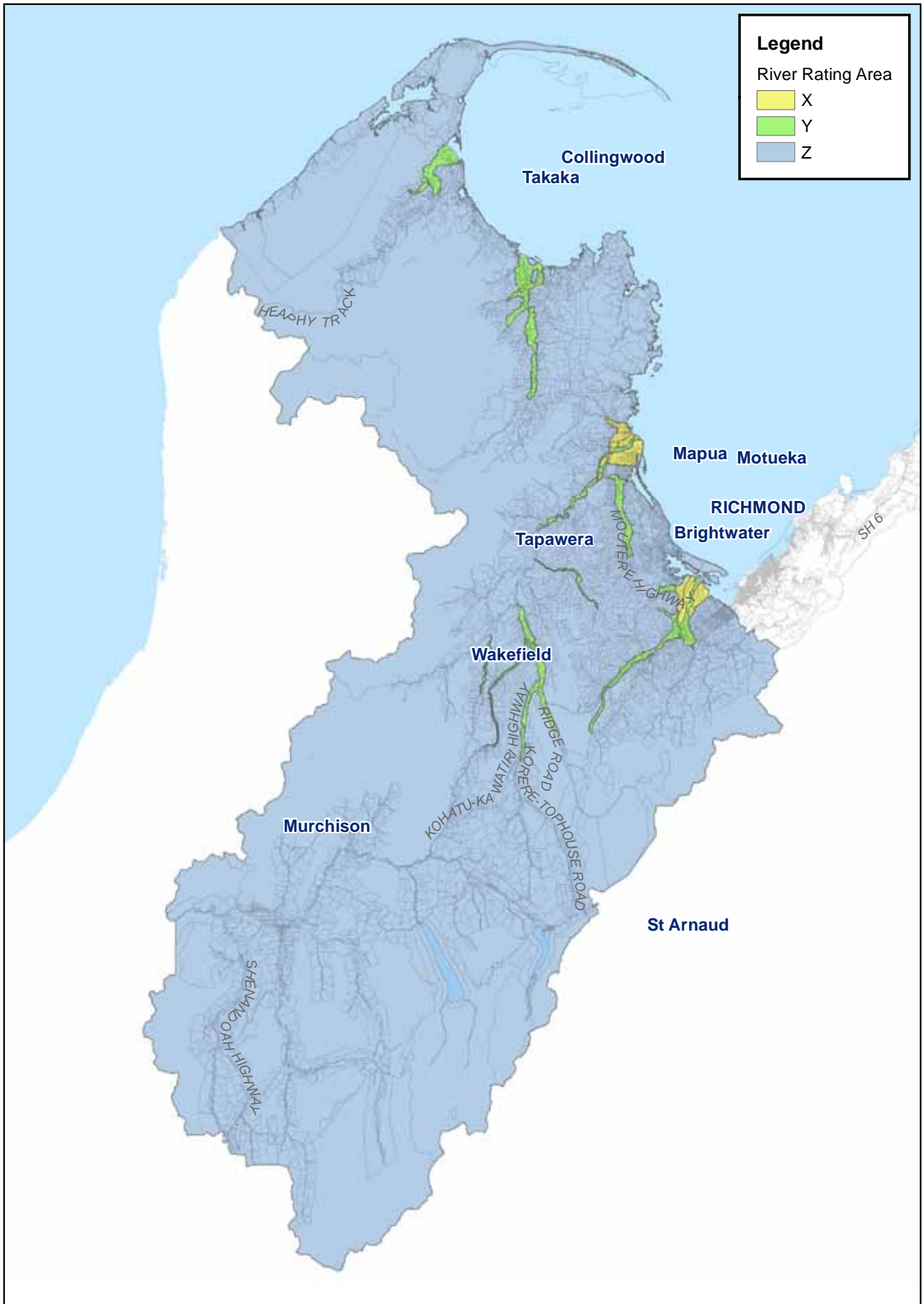


1:2,000

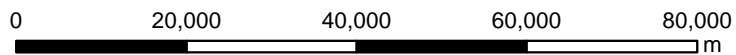
Water, Sanitary Services, Waste Management, and other rating maps

River Rating Area





River Rating Area X, Y & Z




1:800,000

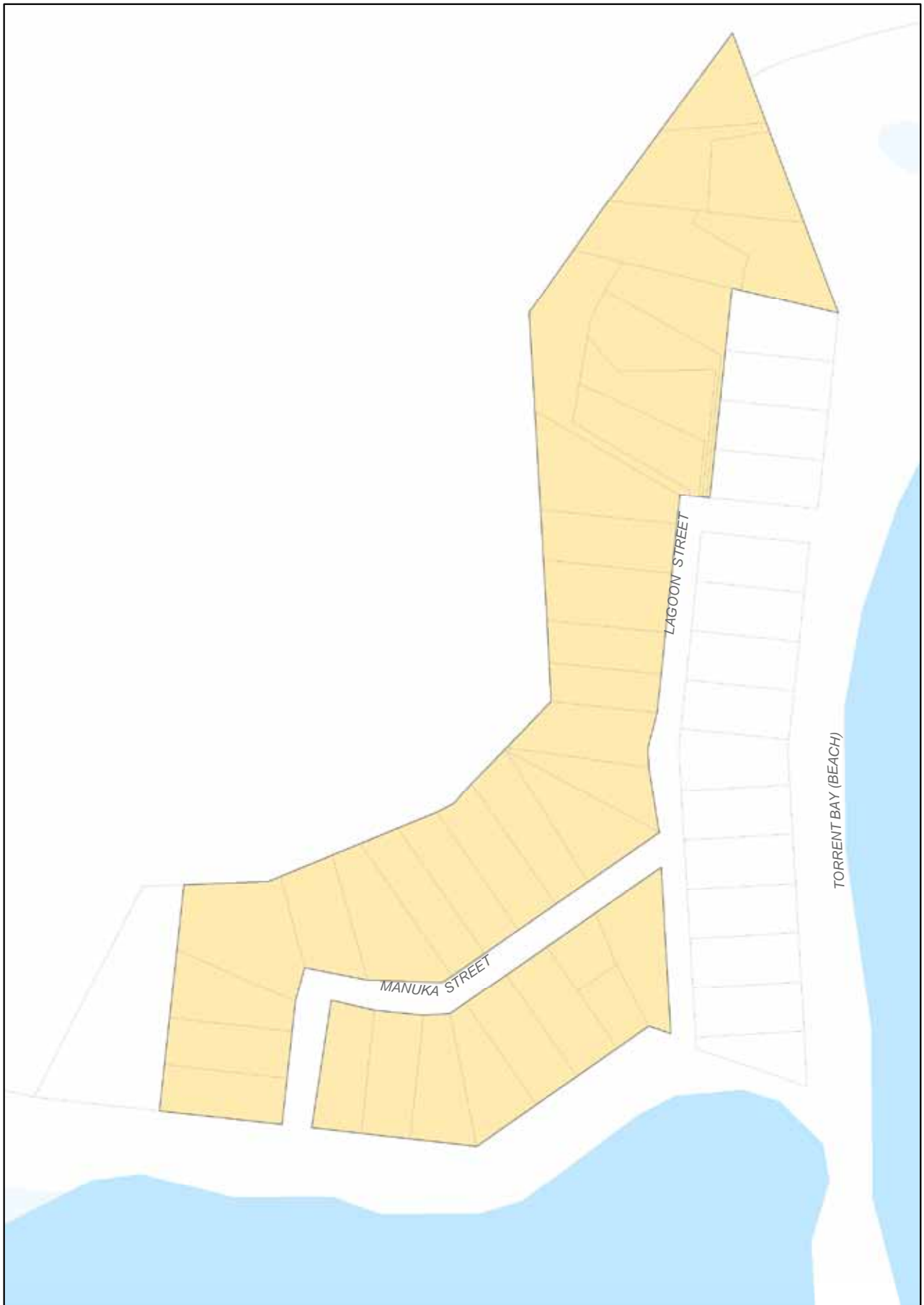
Water, Sanitary Services, Waste Management, and other rating maps

Sand Replenishment




**Torrent Bay - Front Rate (A)
Rating Area**



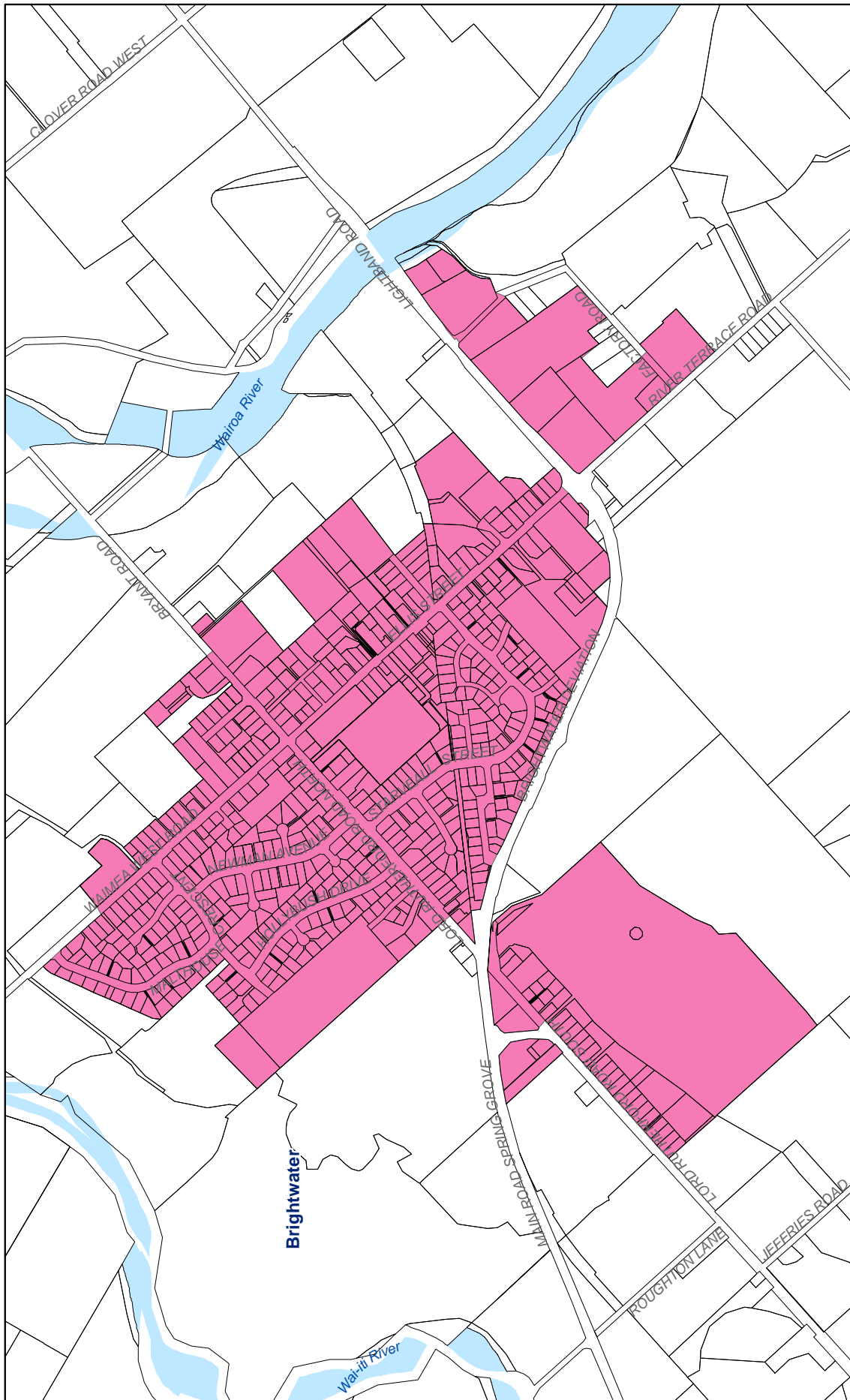


**Torrent Bay - BackRate (B)
Rating Area**



Water, Sanitary Services, Waste Management, and other rating maps

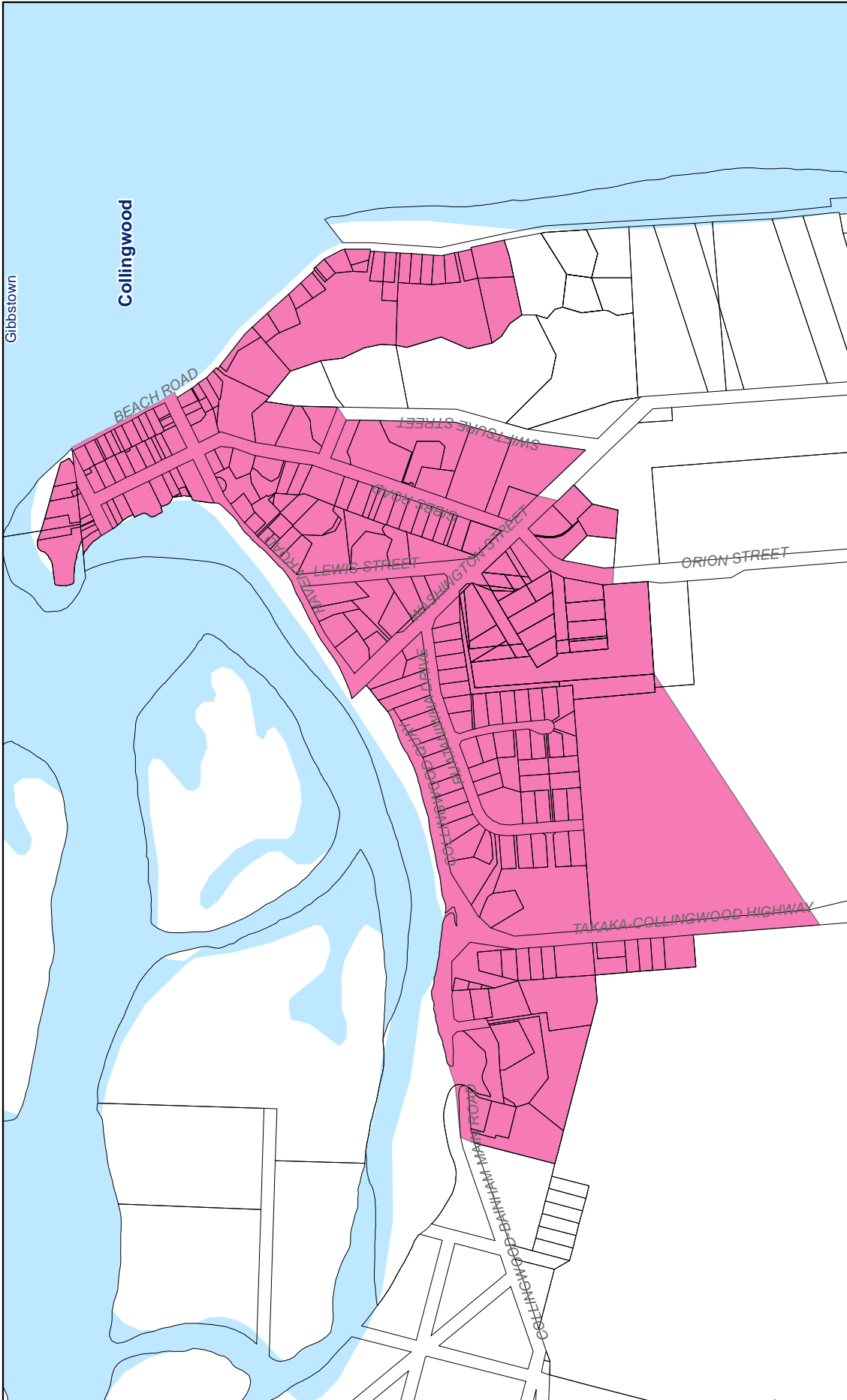
Wastewater Urban Drainage Area



1:11,000

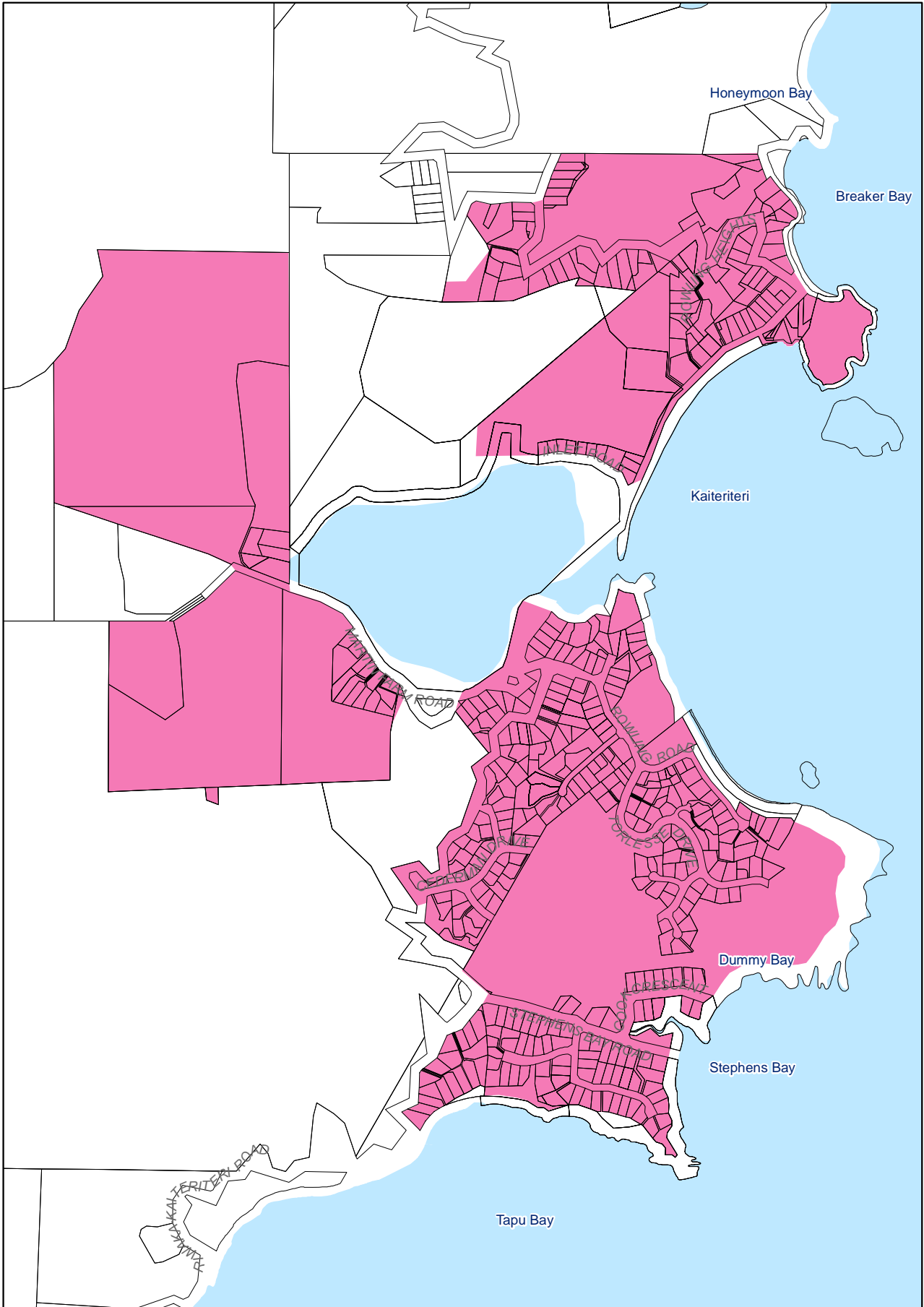
Brightwater Wastewater Urban Drainage Rating Area





Collingwood Wastewater Urban Drainage Rating Area

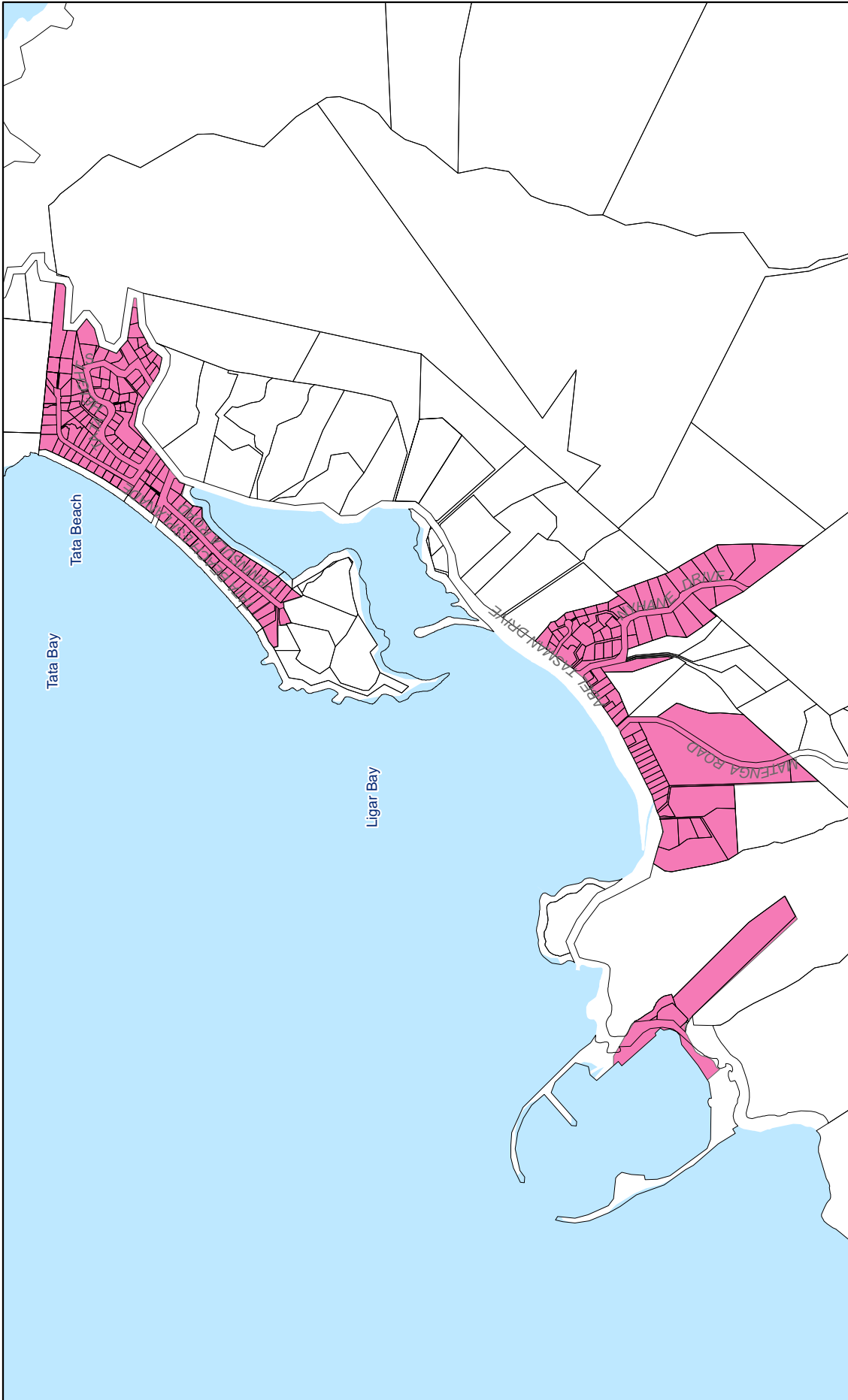




Kaiteriteri


Wastewater Urban Drainage Rating Area

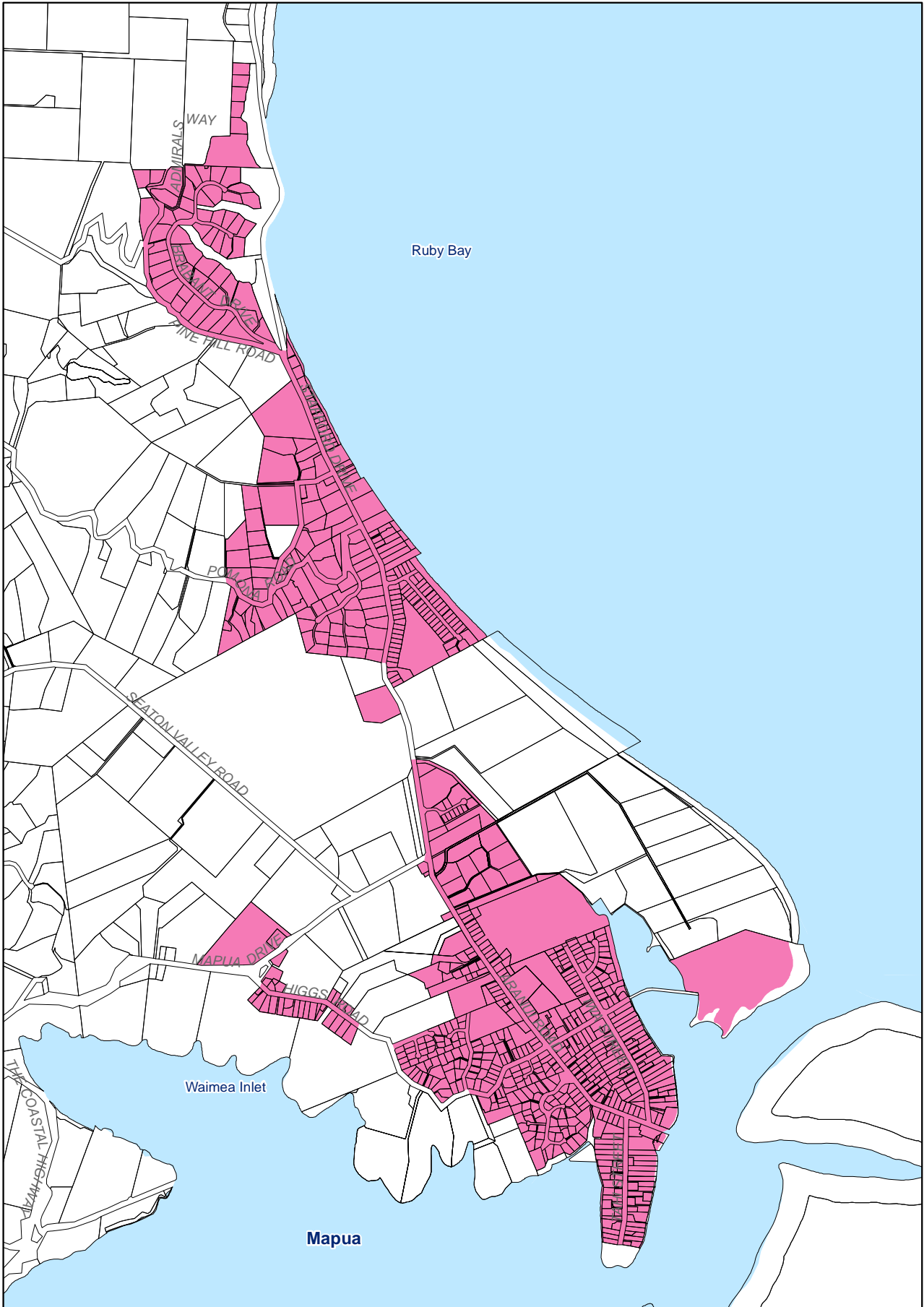




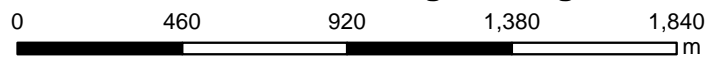
1:13,500

Ligar Bay/Tata Beach Wastewater Urban Drainage Rating Area



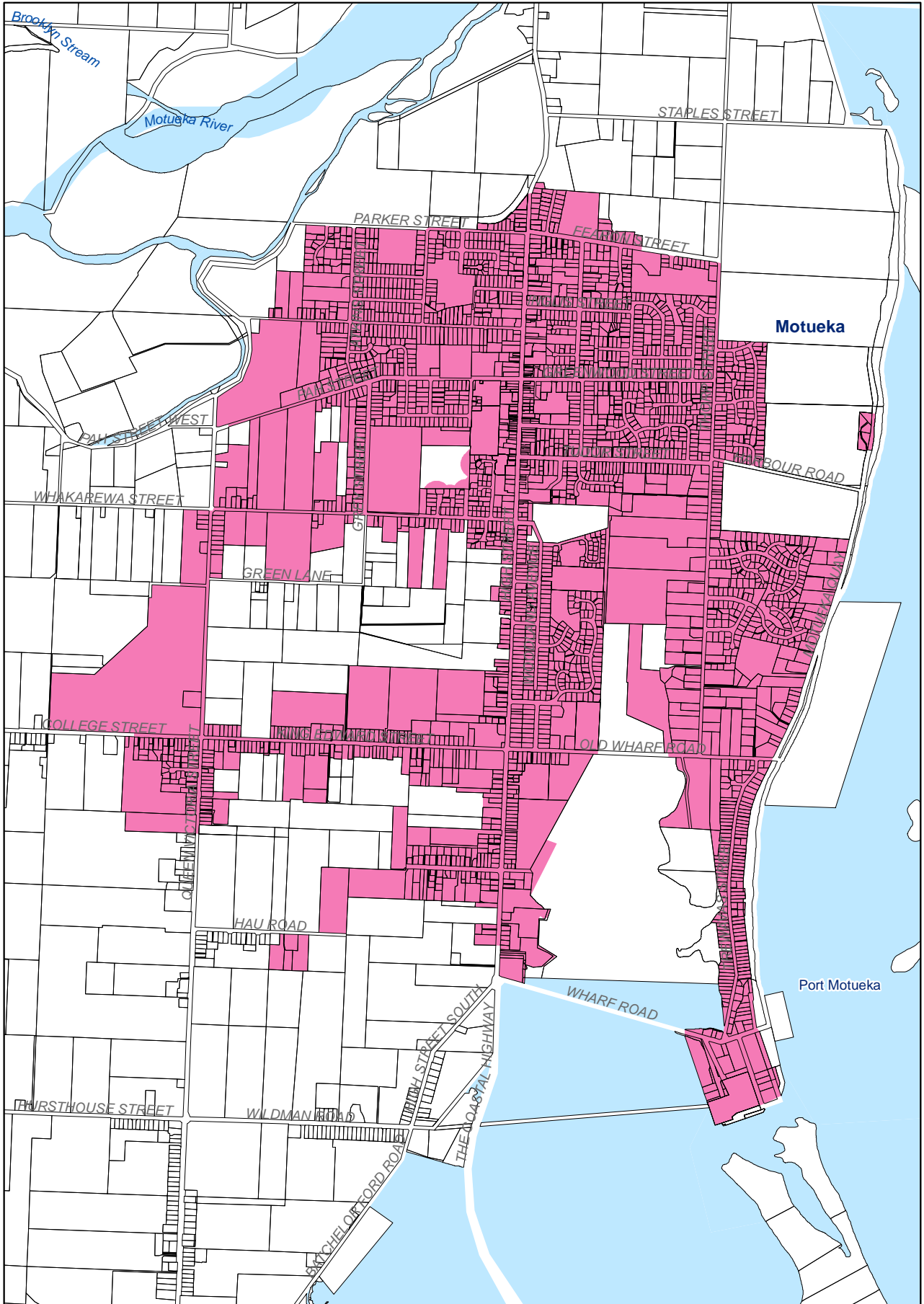


Mapua
Wastewater Urban Drainage Rating Area

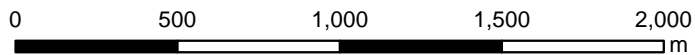


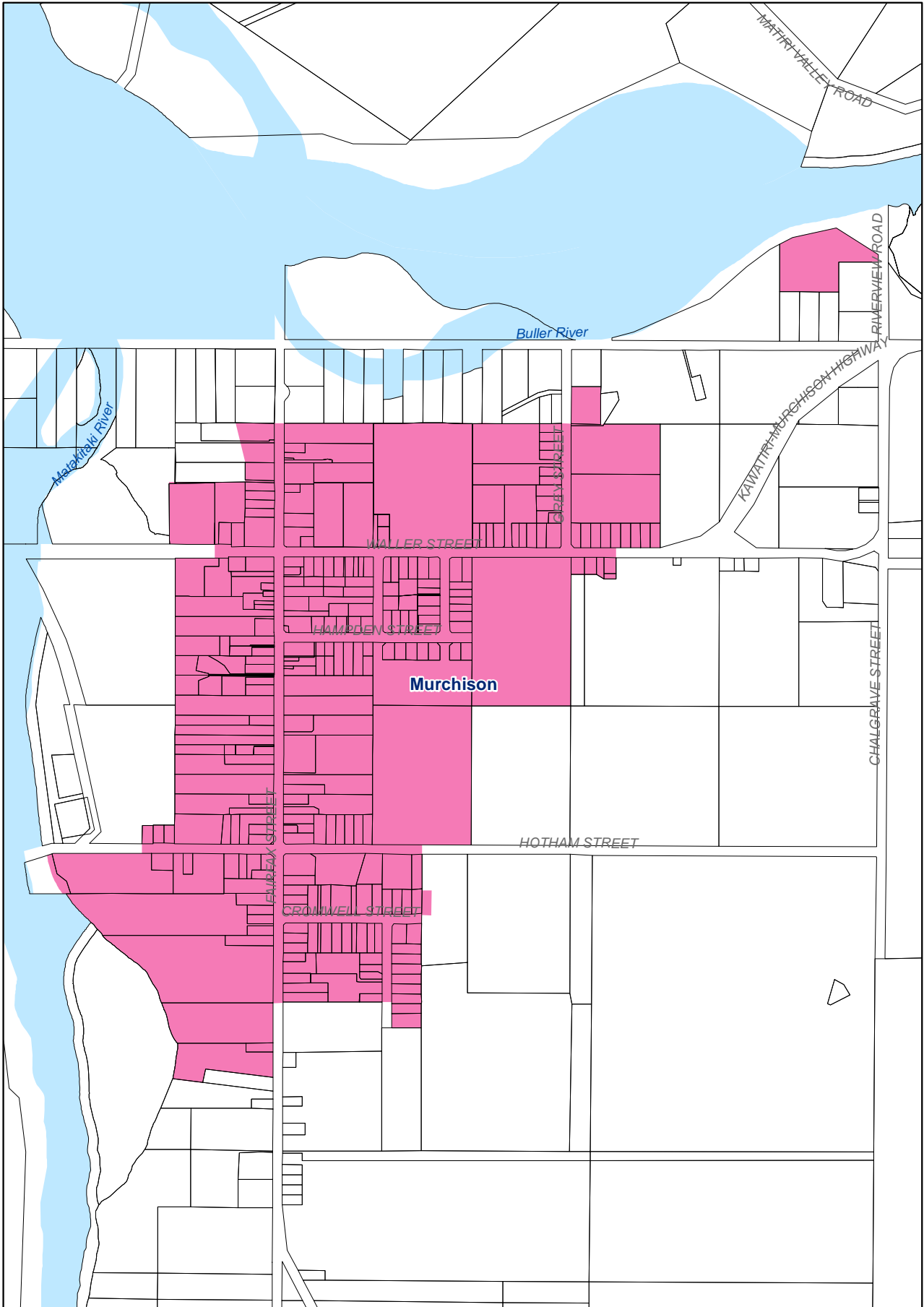
1:19,000





**Motueka
Wastewater Urban Drainage Rating Area**

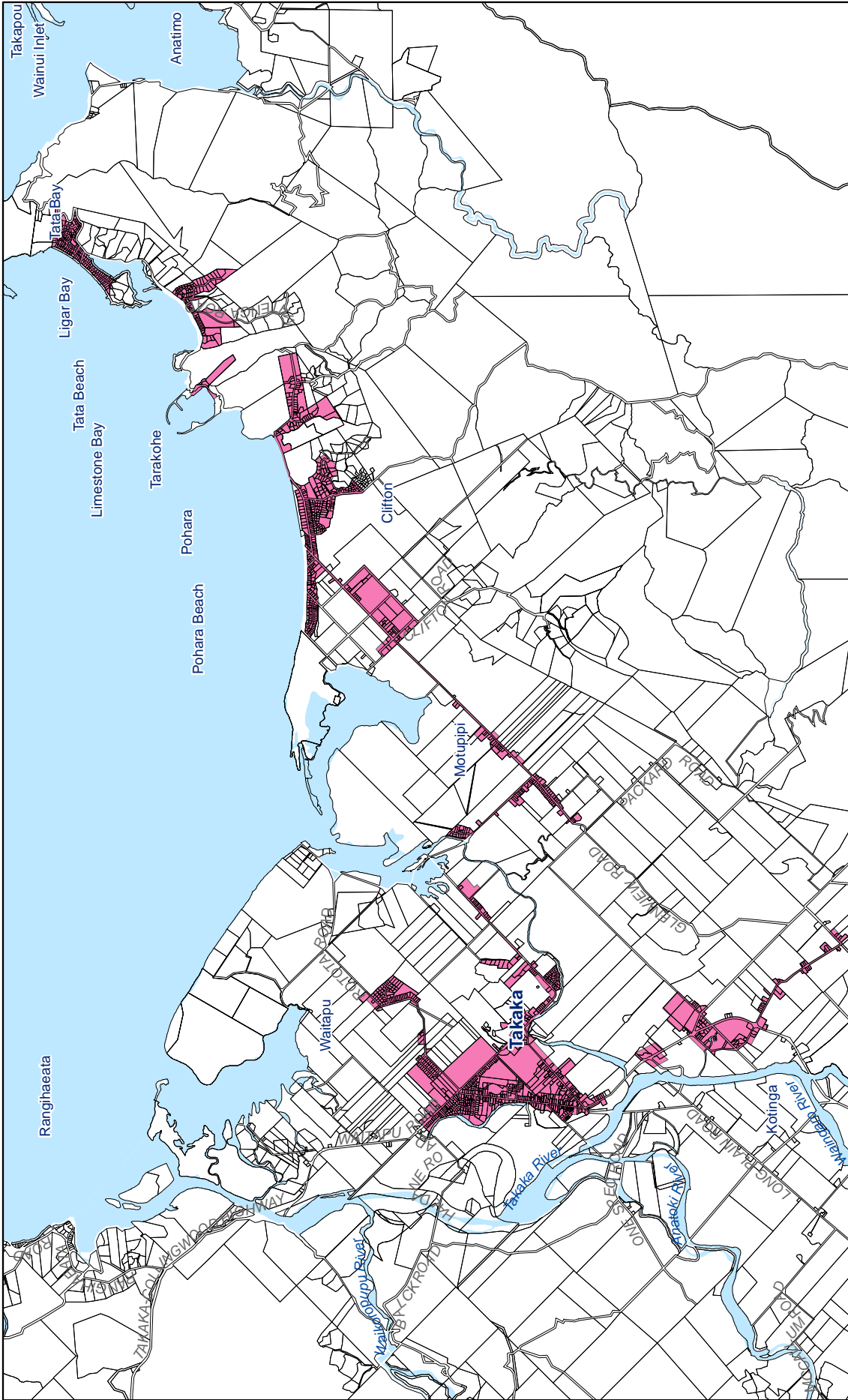




Murchison

Wastewater Urban Drainage Rating Area

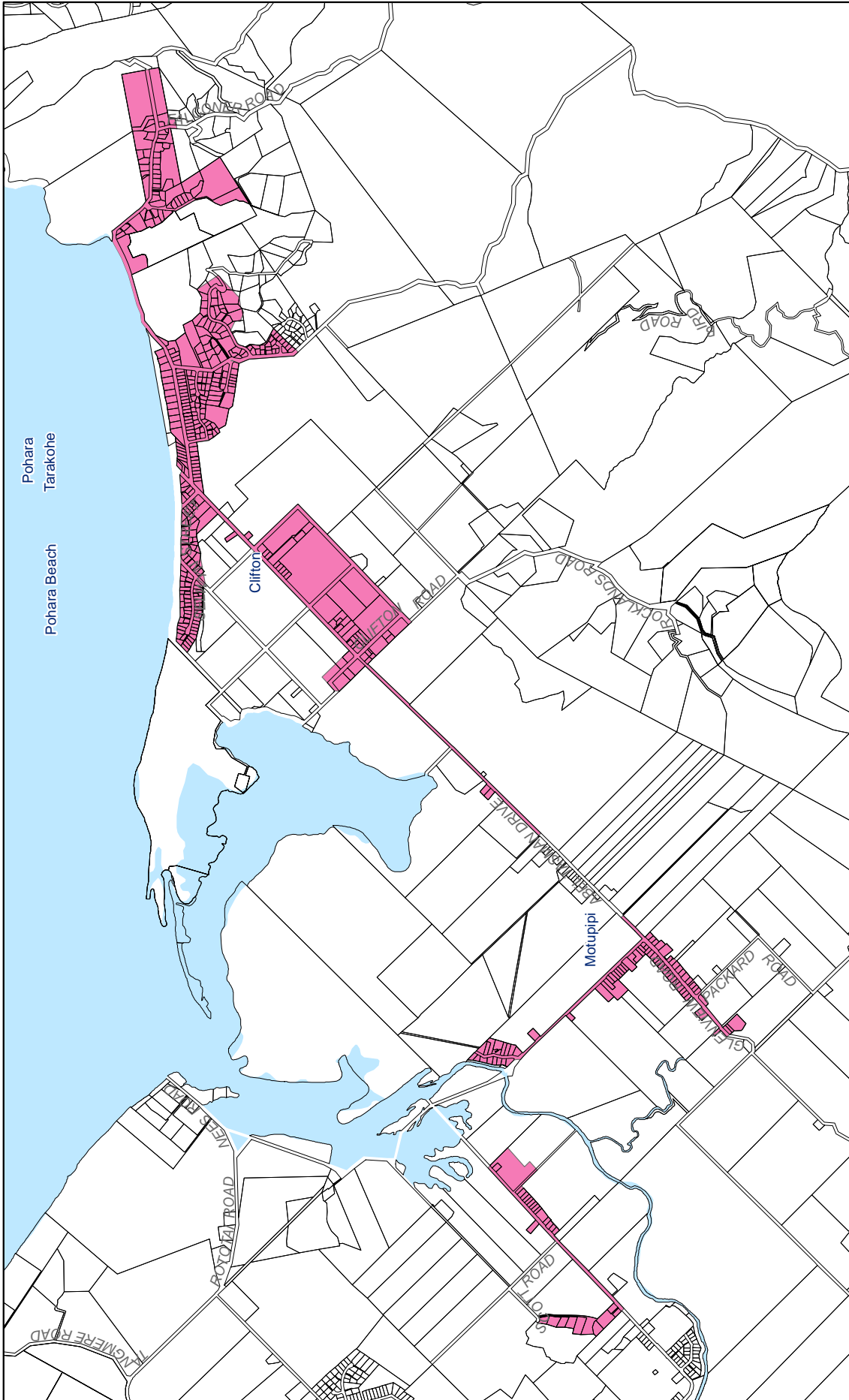




1:55,500

Takaka / Pohara / Clifton / Motupipi Wastewater Urban Drainage Rating Area

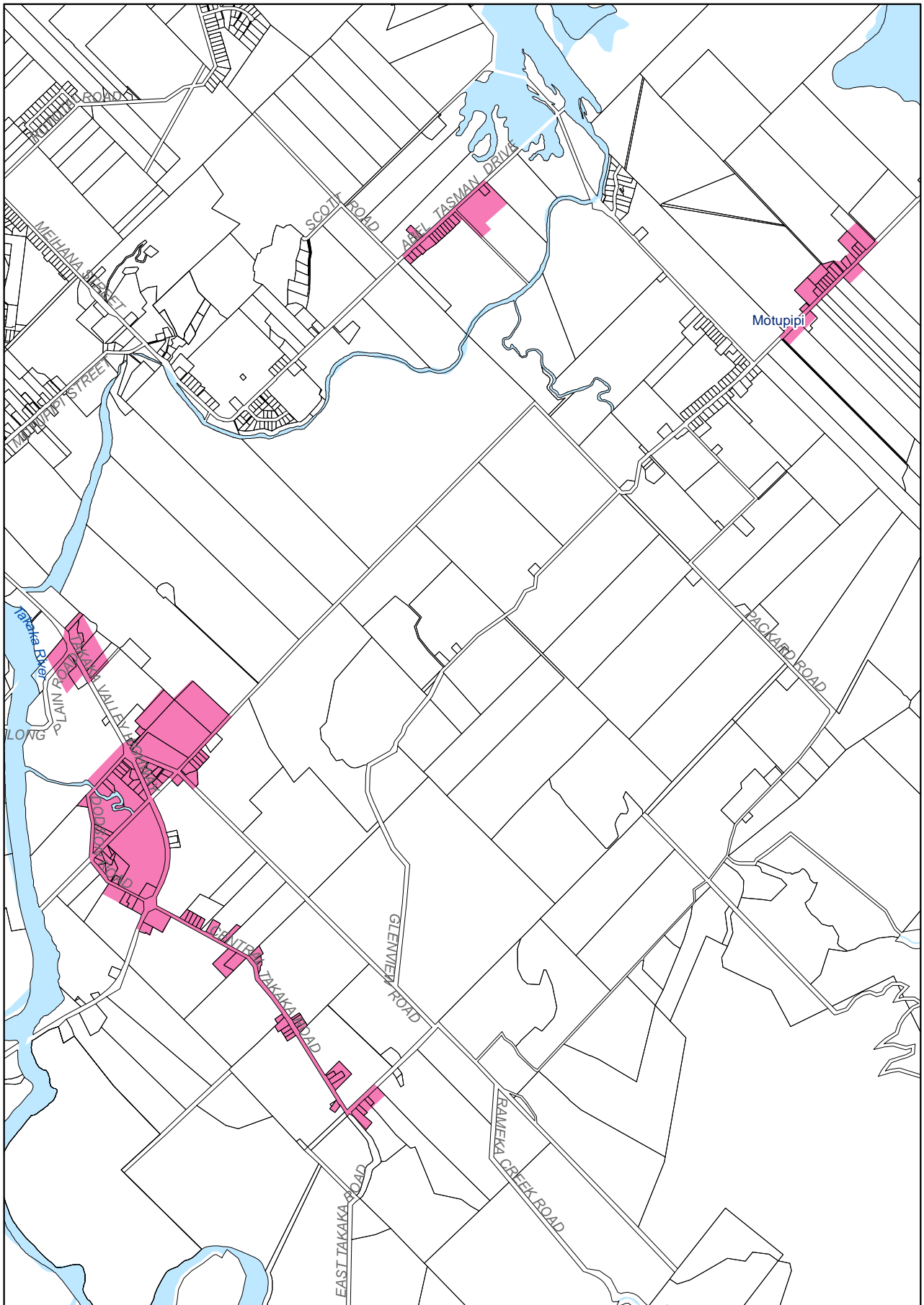




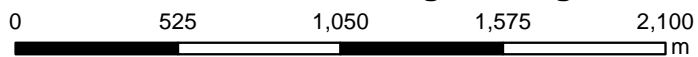
1:27,000

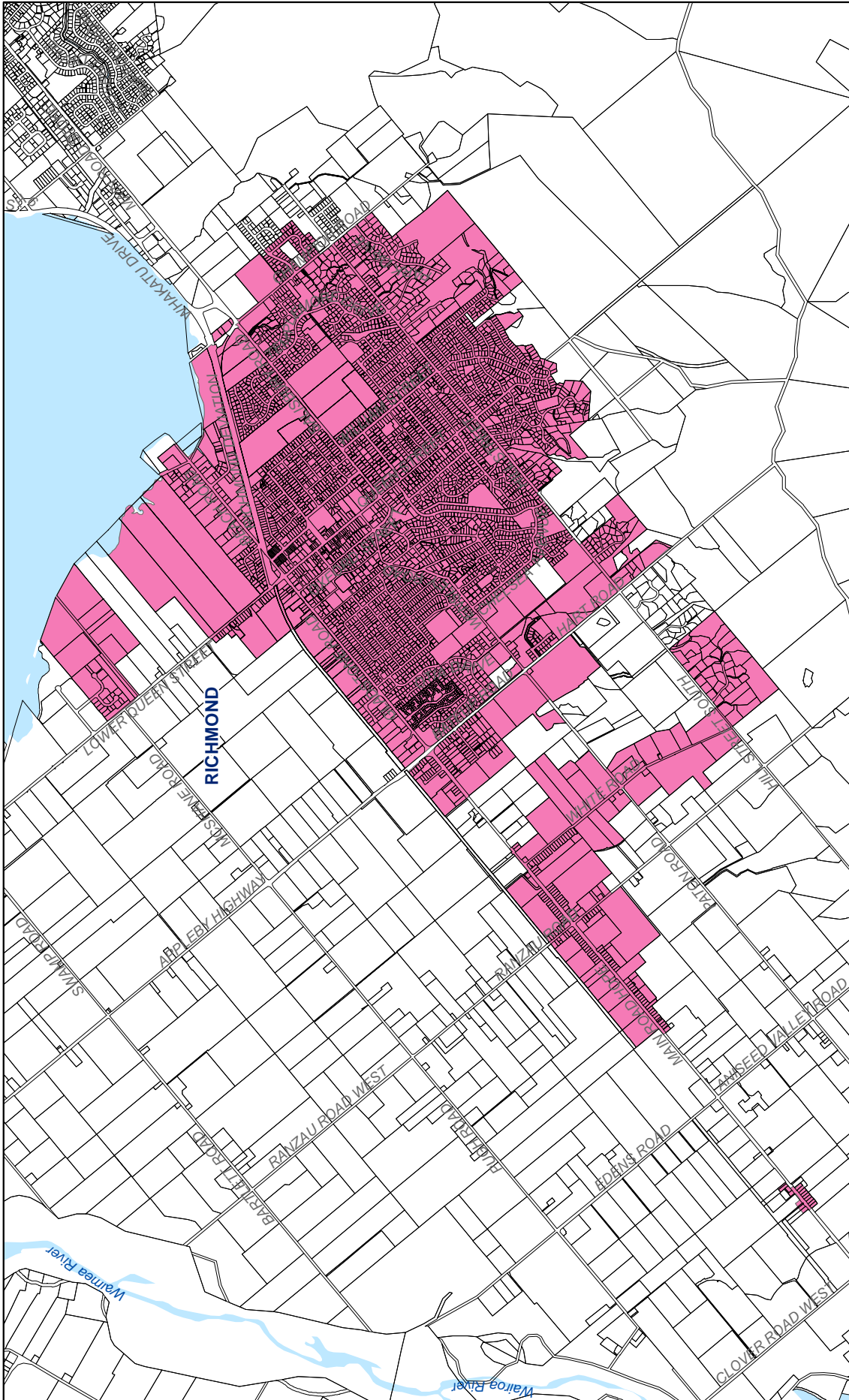
Pohara Wastewater Urban Drainage Rating Area





**Proposed Pohara Stage 3
Wastewater Urban Drainage Rating Area**

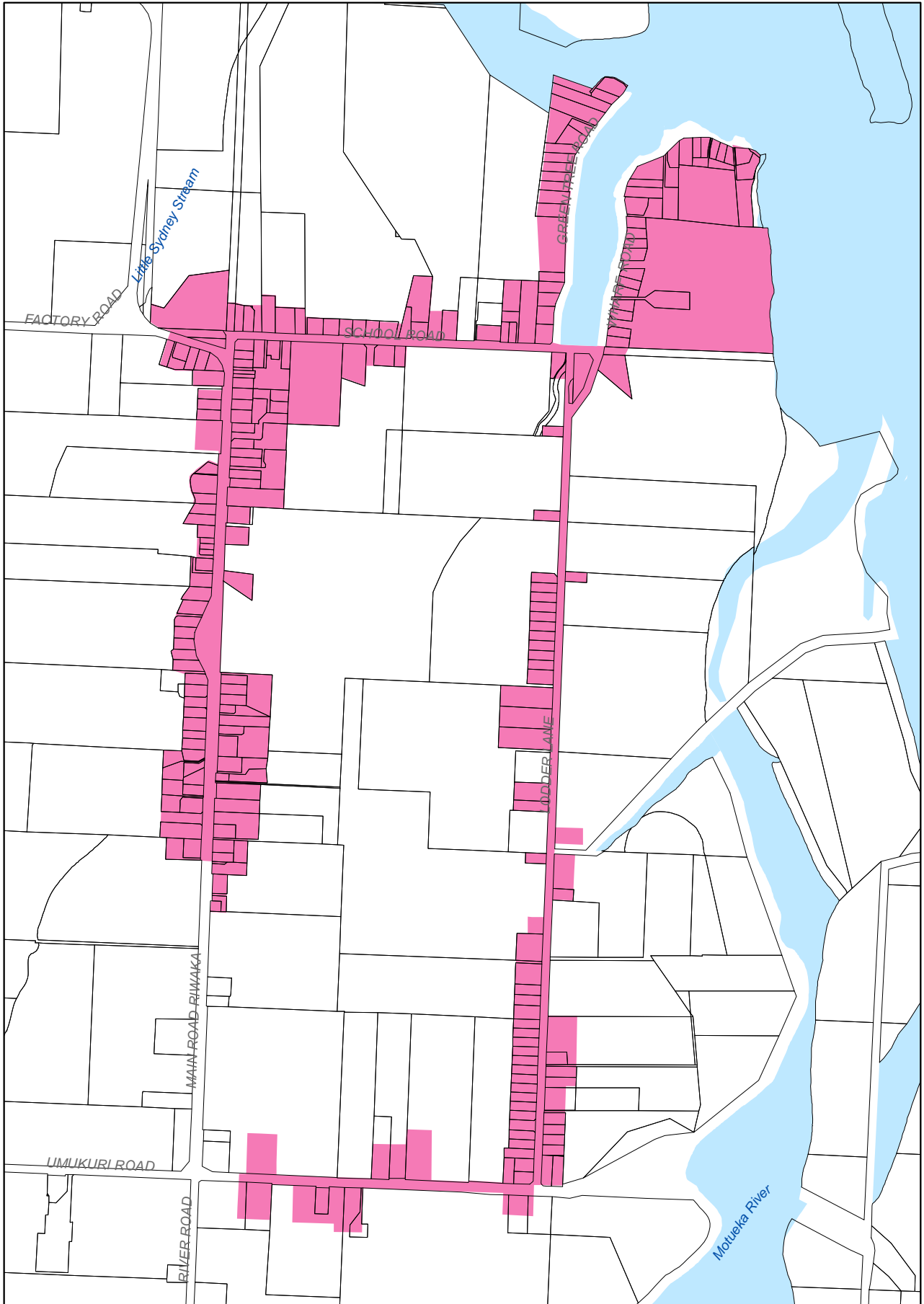




1:34,500

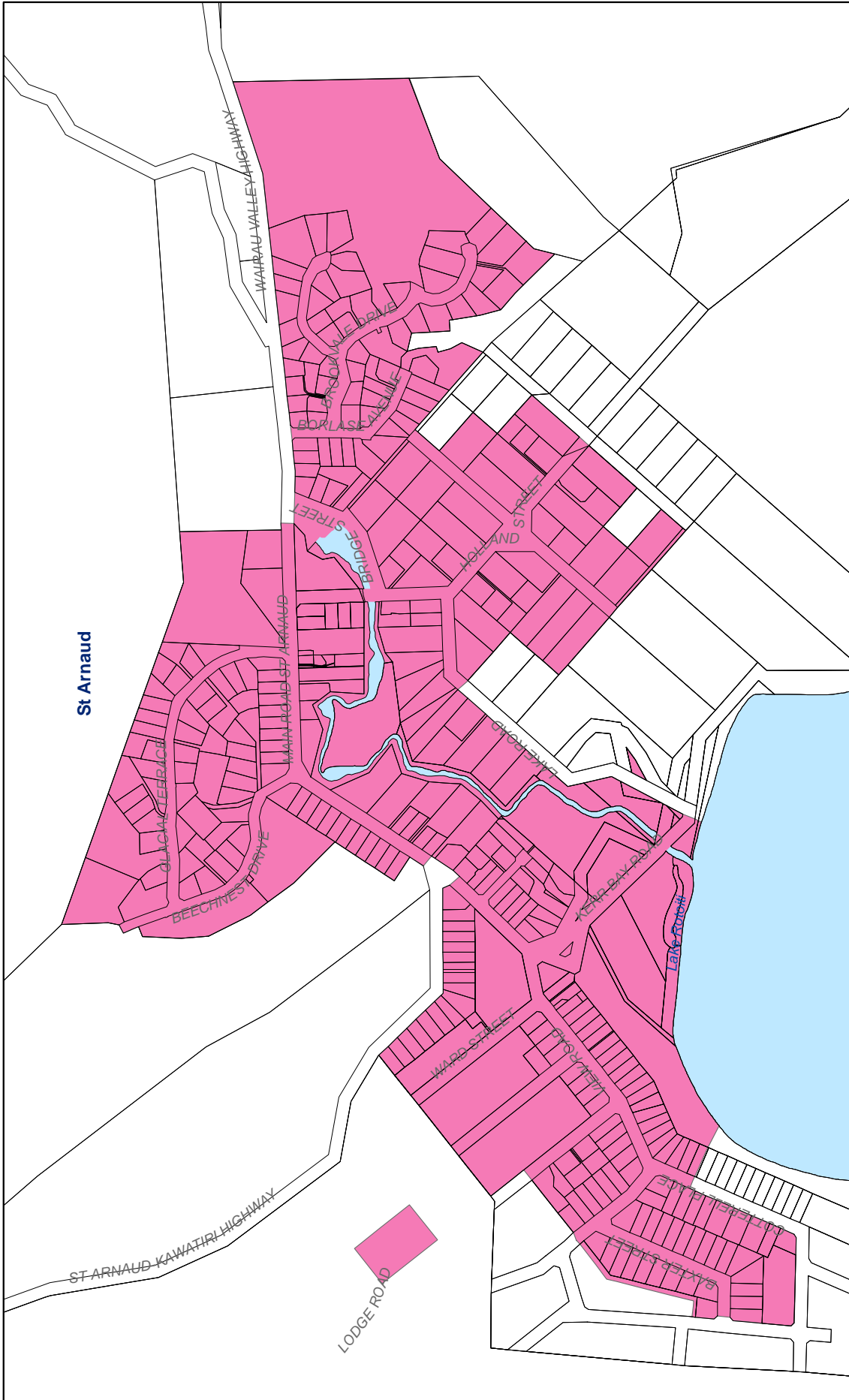
Richmond Wastewater Urban Drainage Rating Area





**Riwaka
Wastewater Urban Drainage Rating Area**

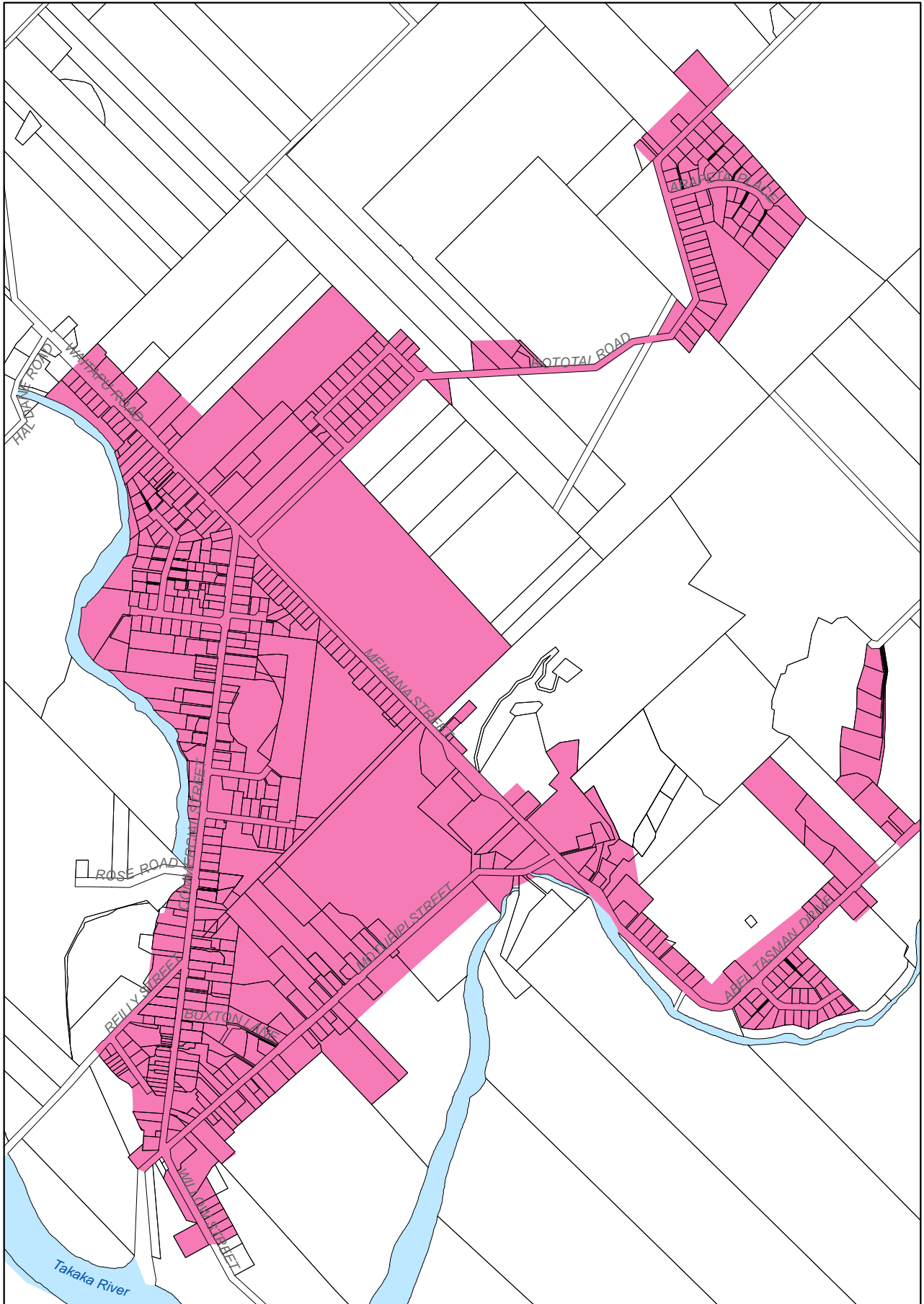





1:8,000

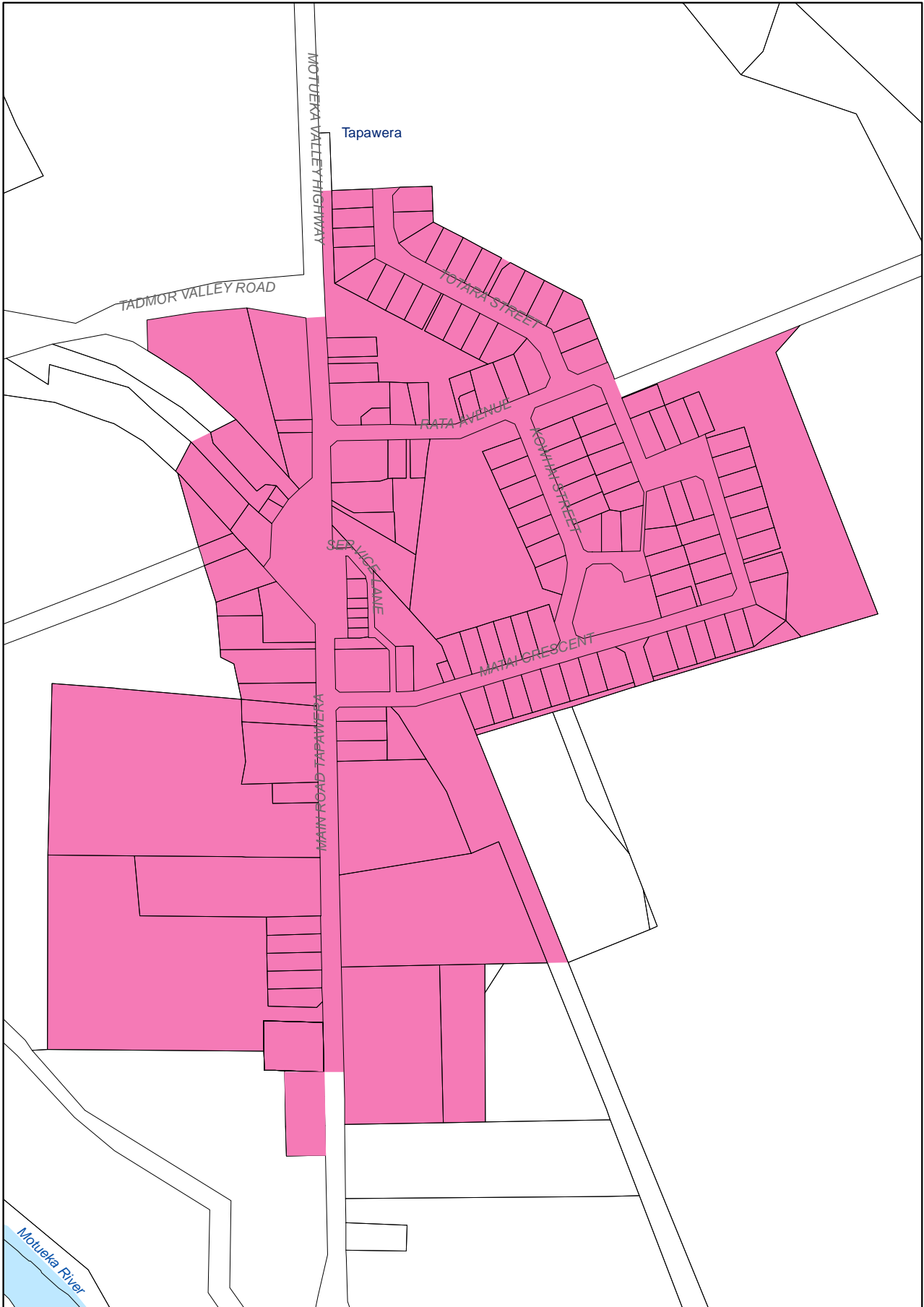
St Arnaud Wastewater Urban Drainage Rating Area



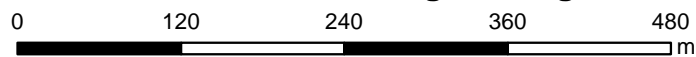


Takaka
Wastewater Urban Drainage Rating Area





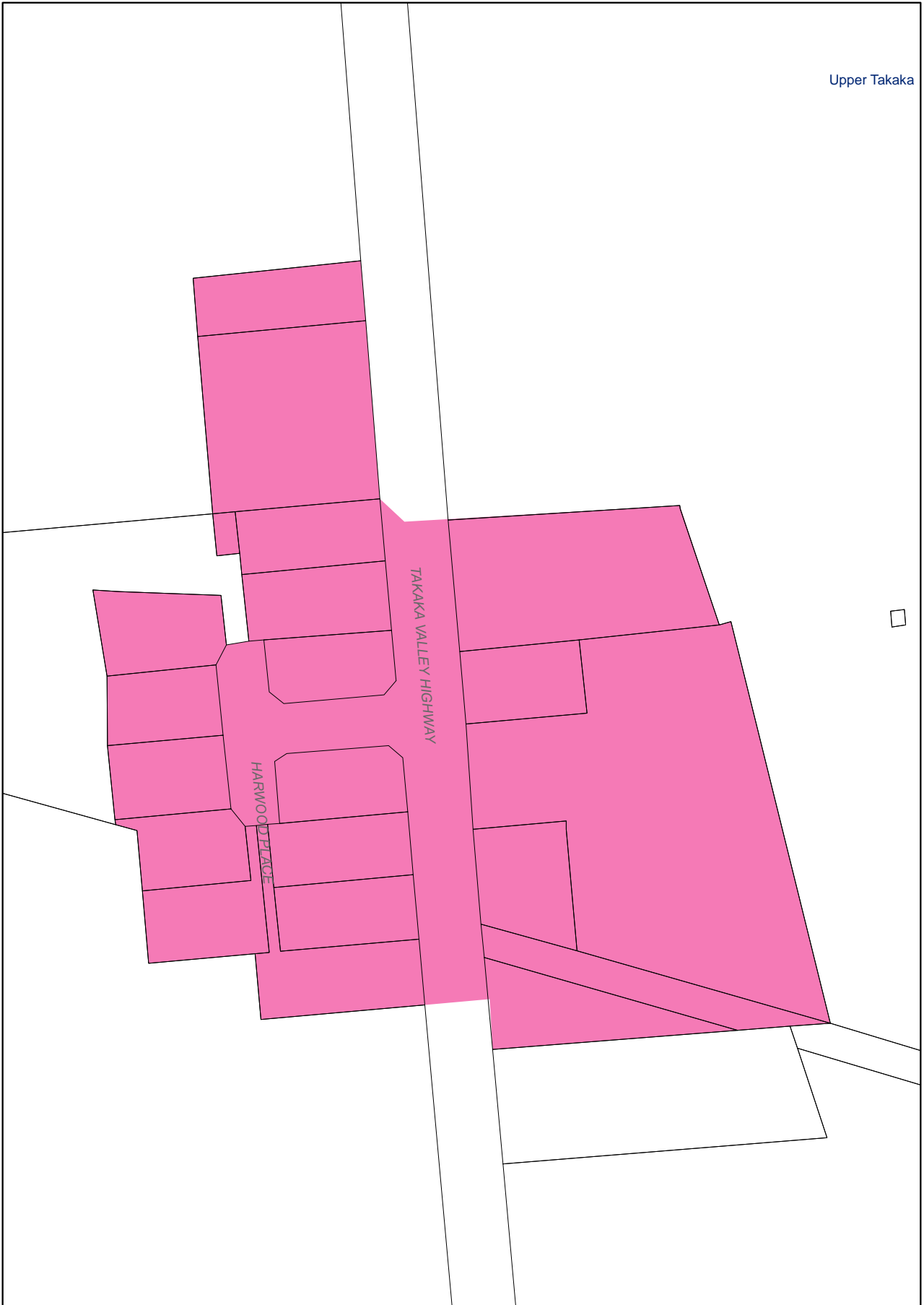
Tapawera
Wastewater Urban Drainage Rating Area




1:5,000

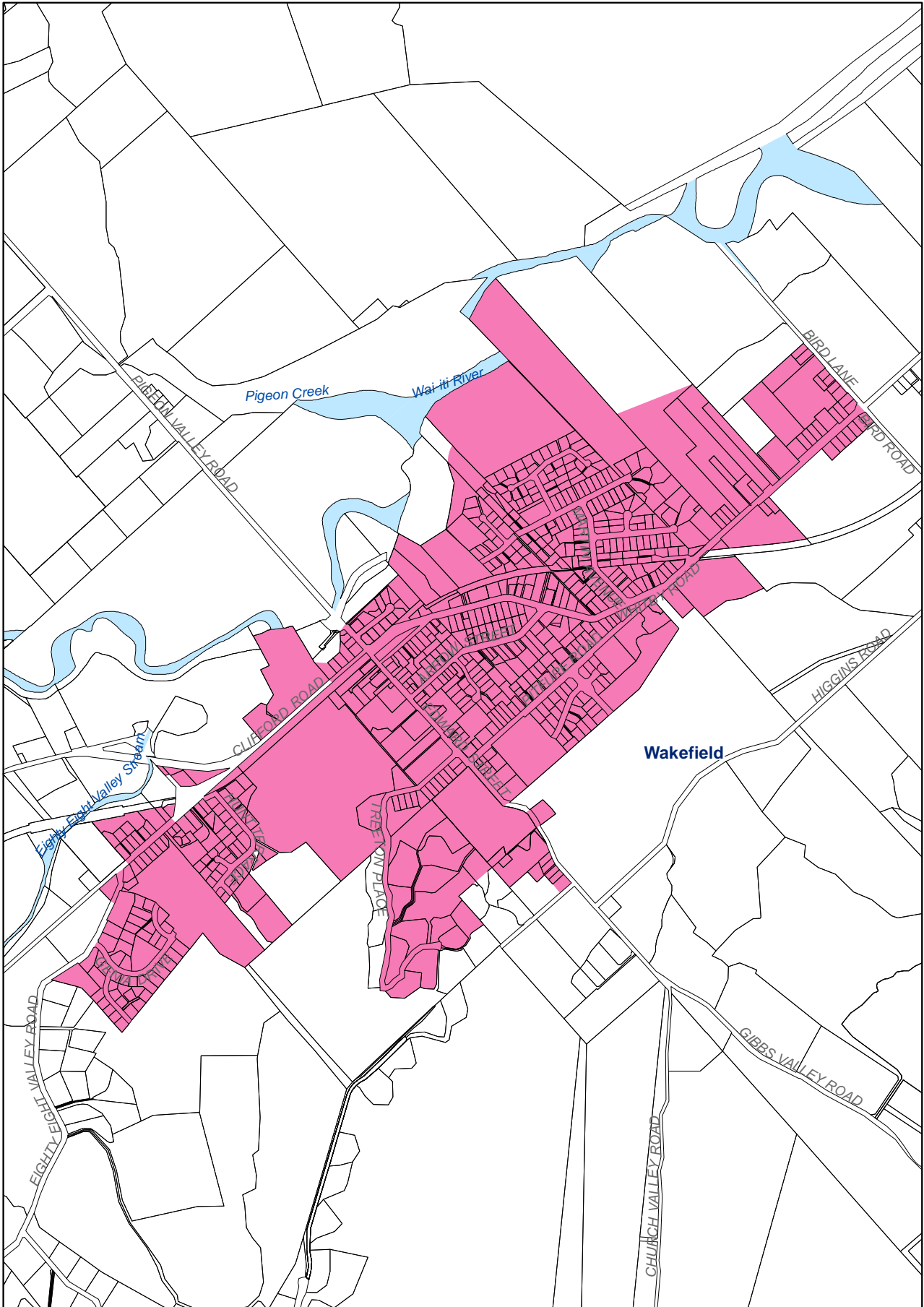


Upper Takaka

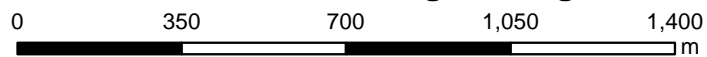


**Upper Takaka
Wastewater Urban Drainage Rating Area**





**Wakefield
Wastewater Urban Drainage Rating Area**



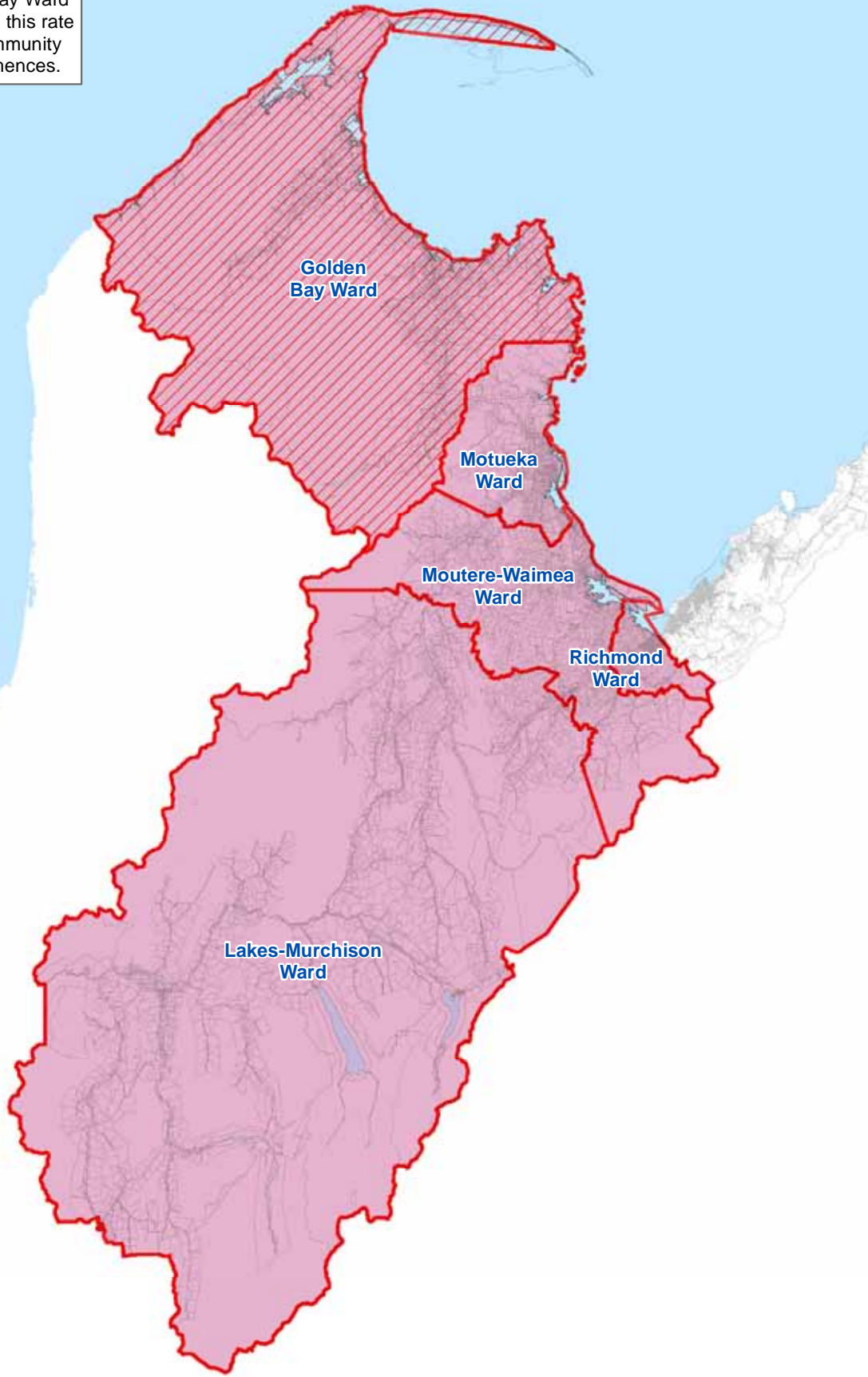
1:14,500



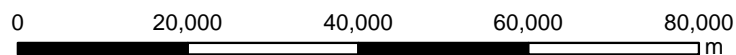
Water, Sanitary Services, Waste Management, and other rating maps

Facilities Rating Areas

The Golden Bay Ward is exempt from this rate until new community facility commences.

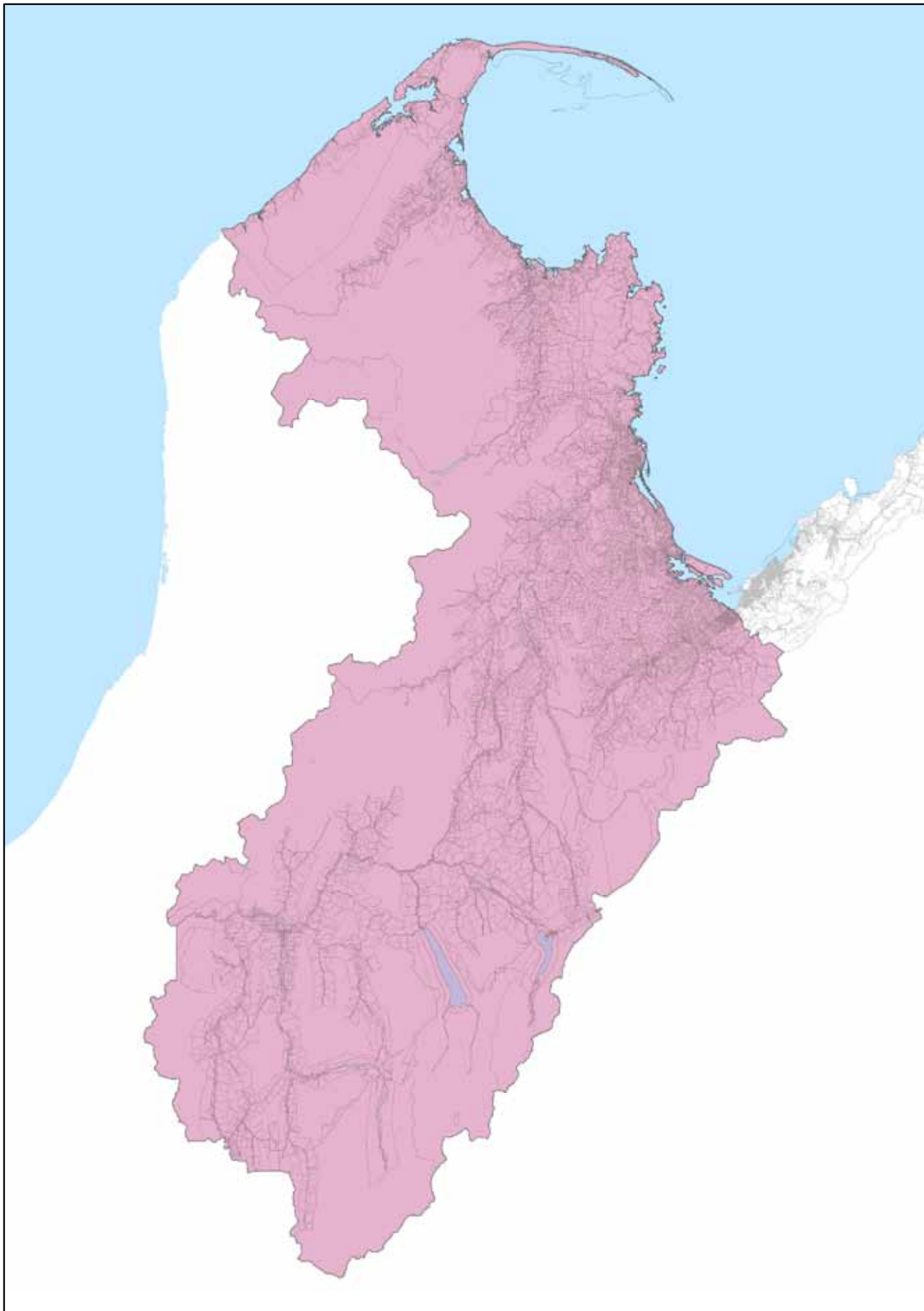


Facilities Operation Rating Area

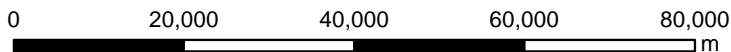


1:800,000

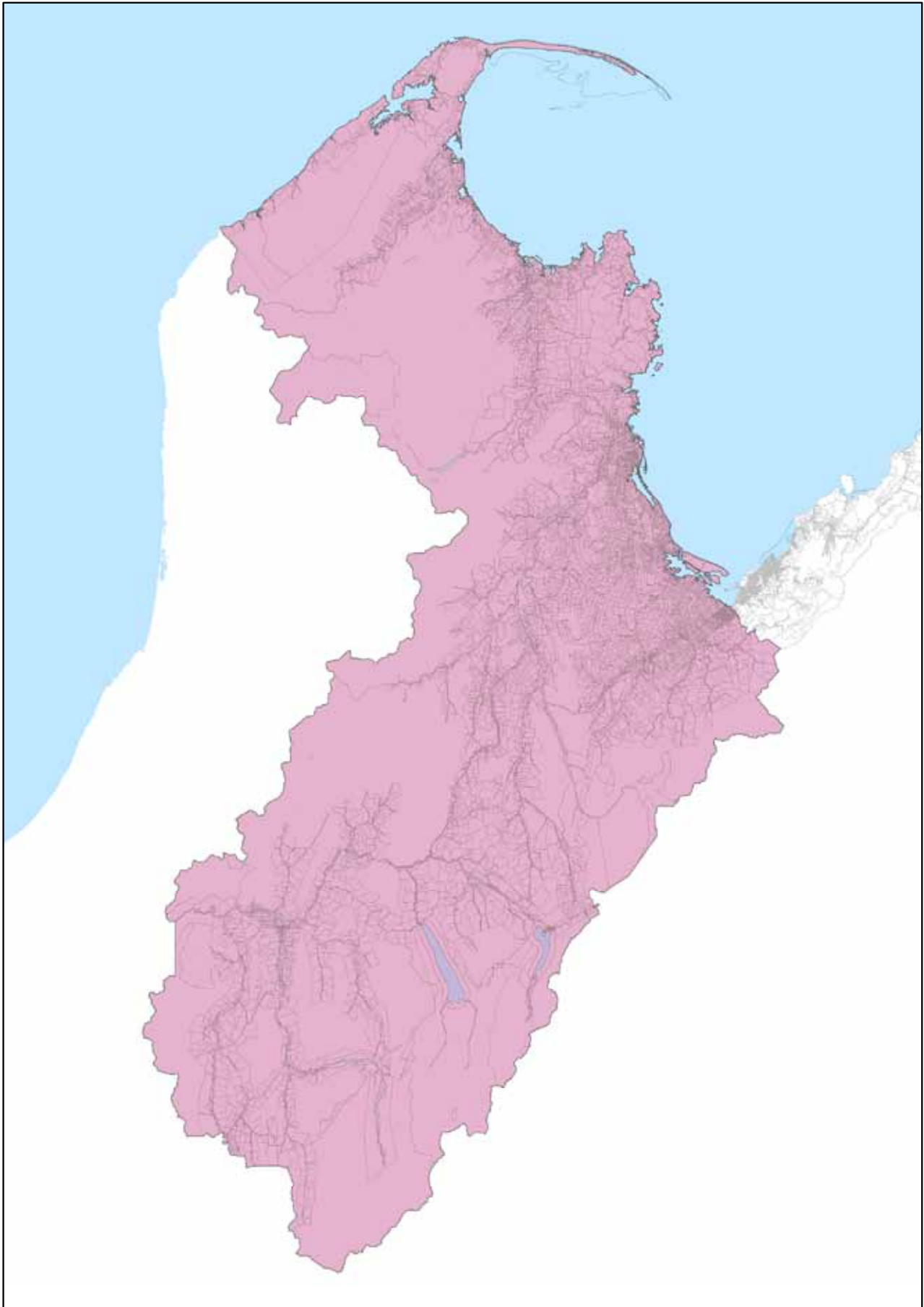




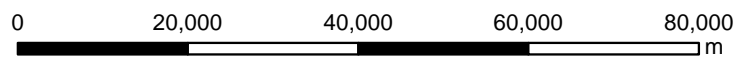
District Facilities Rating Area



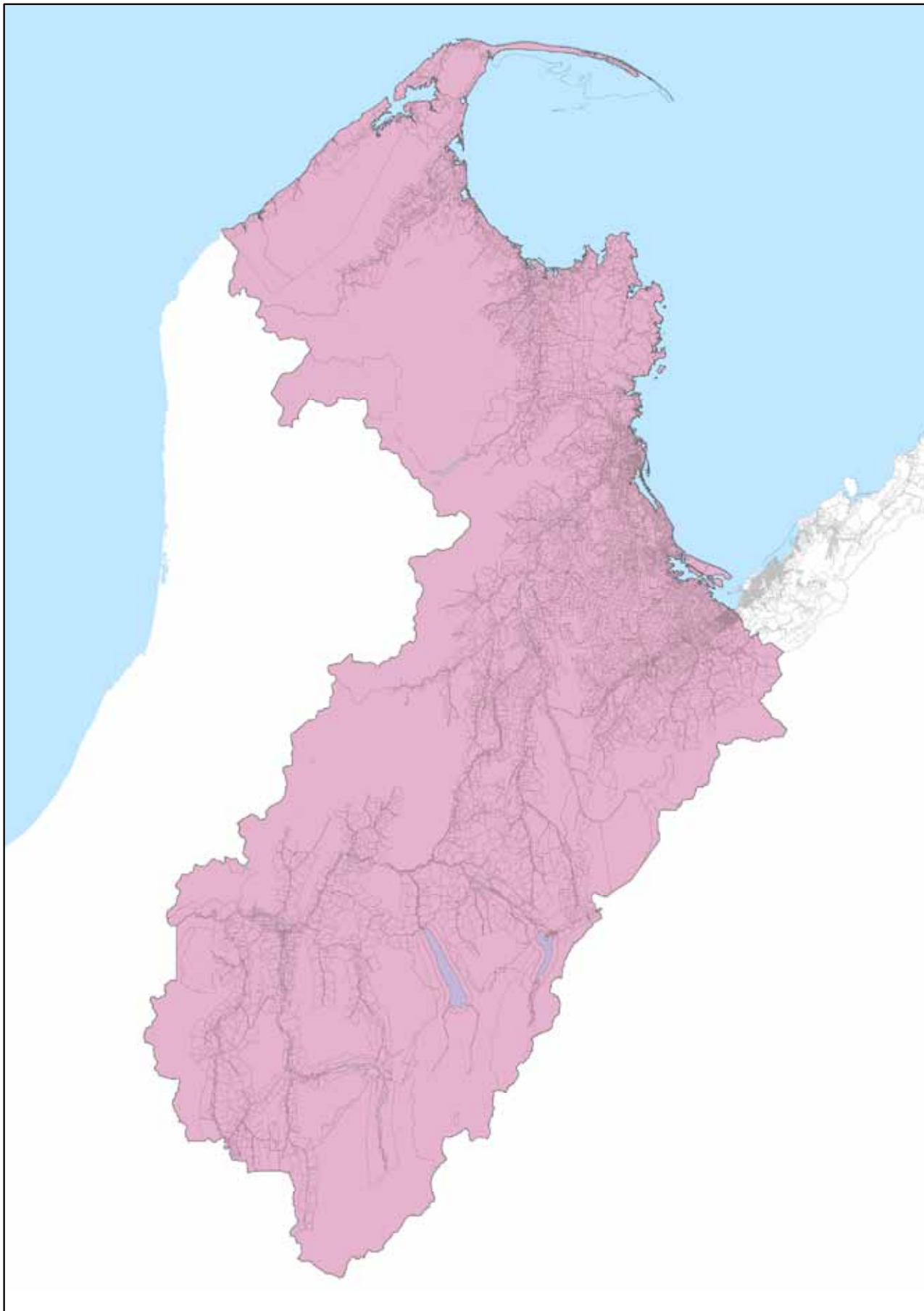
1:800,000



Shared Facilities Rating Area



1:800,000



Museums Facilities Rating Area

0 20,000 40,000 60,000 80,000
m

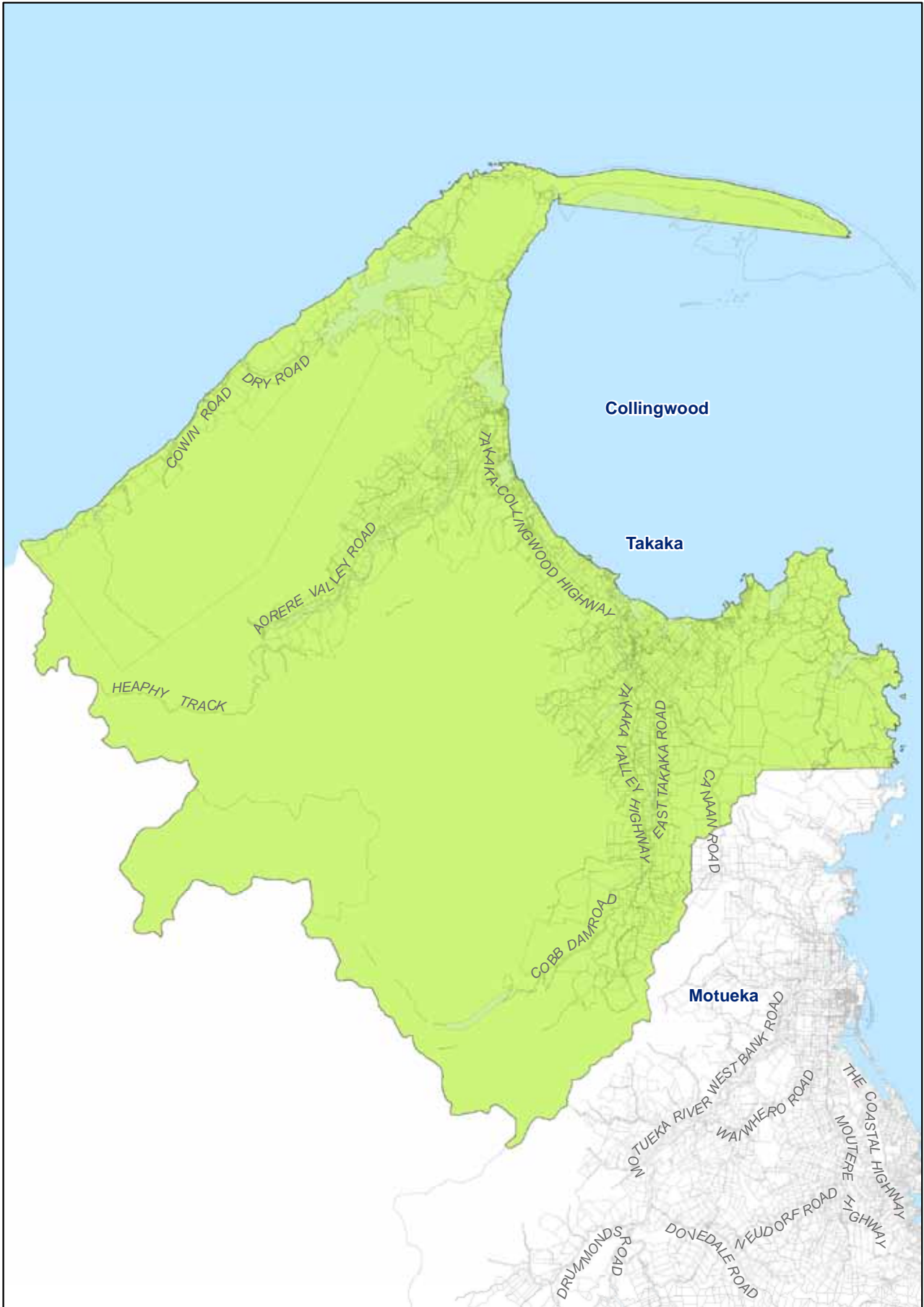


1:800,000

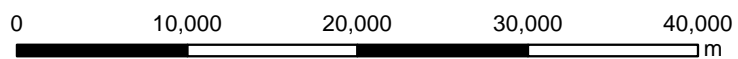


Water, Sanitary Services, Waste Management, and other rating maps

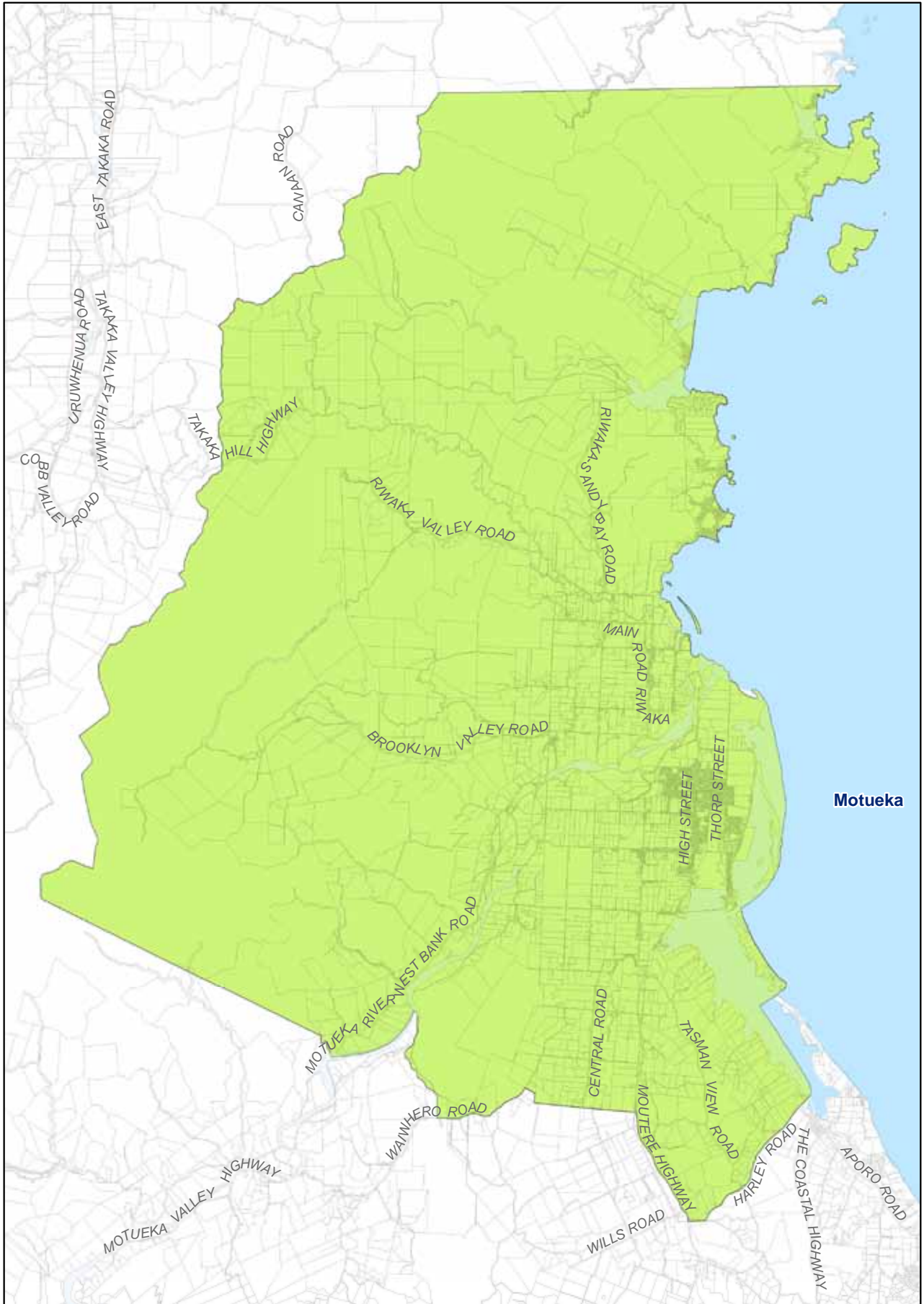
Community Board Rating Area



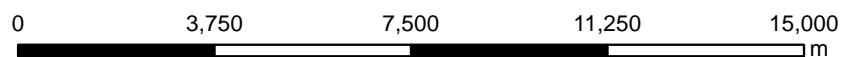
Golden Bay Community Board Rating Area



1:400,000



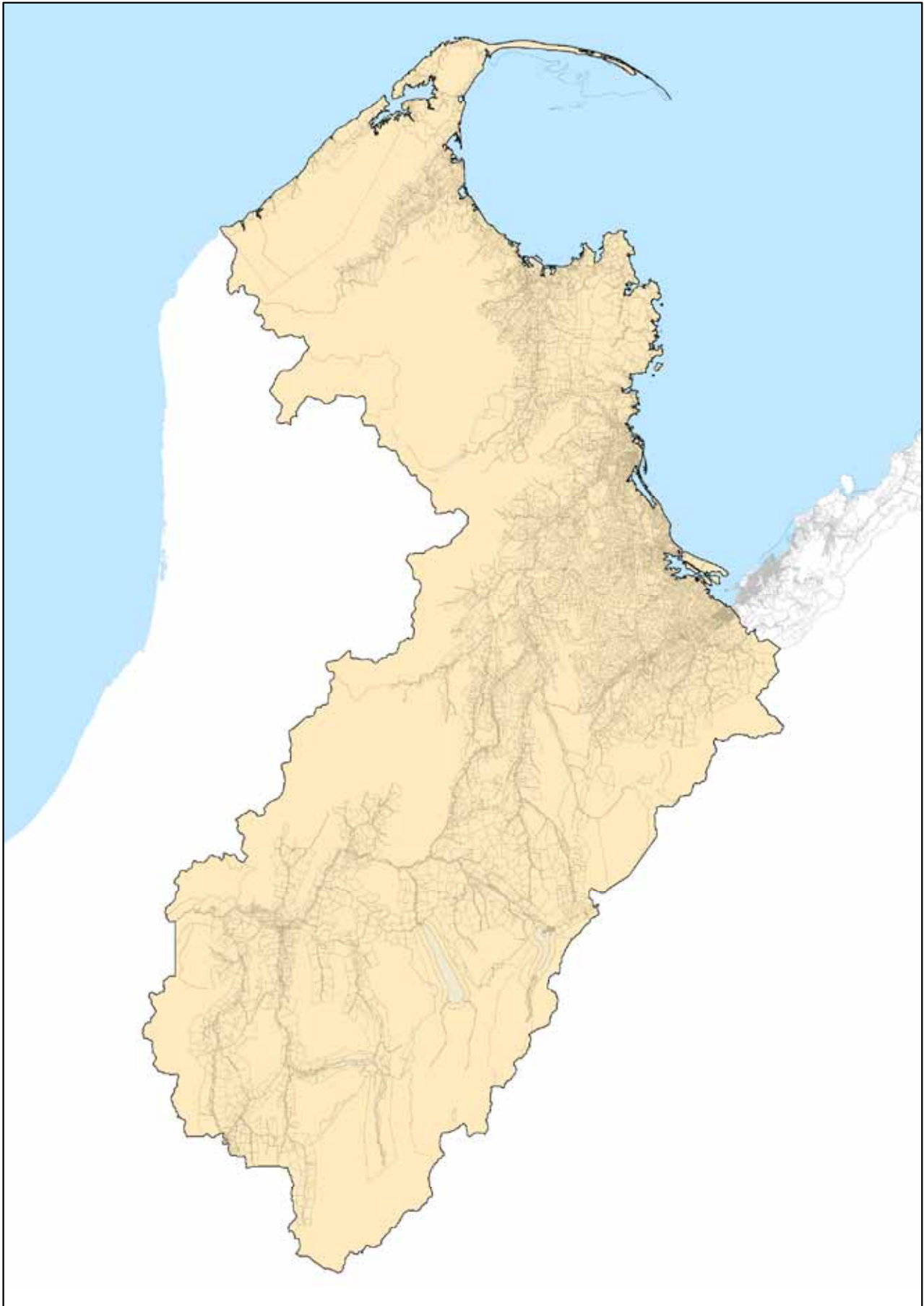
Motueka Community Board Rating Area



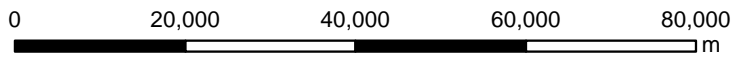
1:130,000

Water, Sanitary Services, Waste Management, and other rating maps

Other Maps

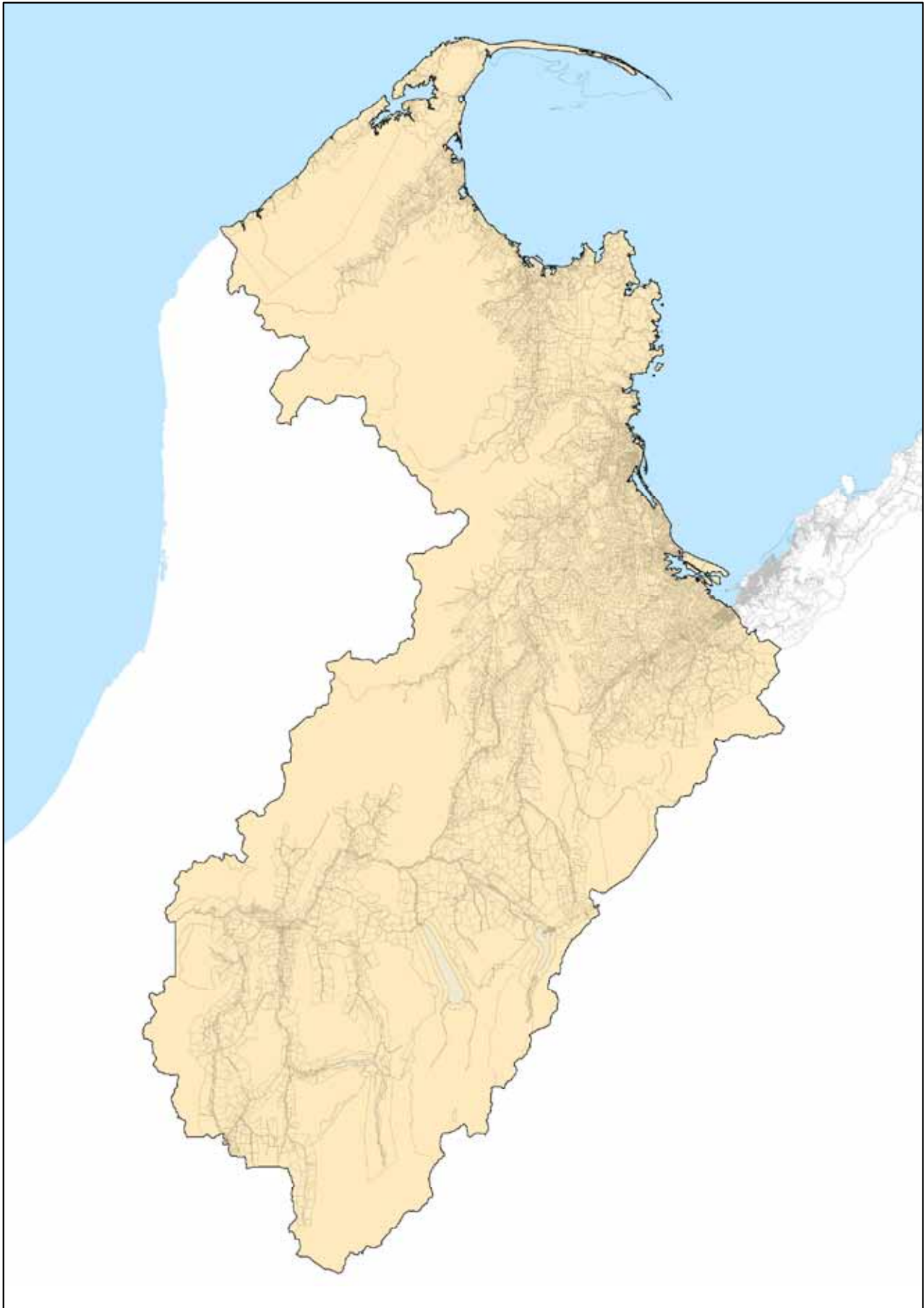


Tourism Activity Rate

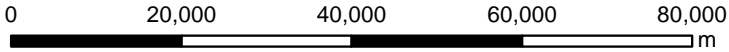


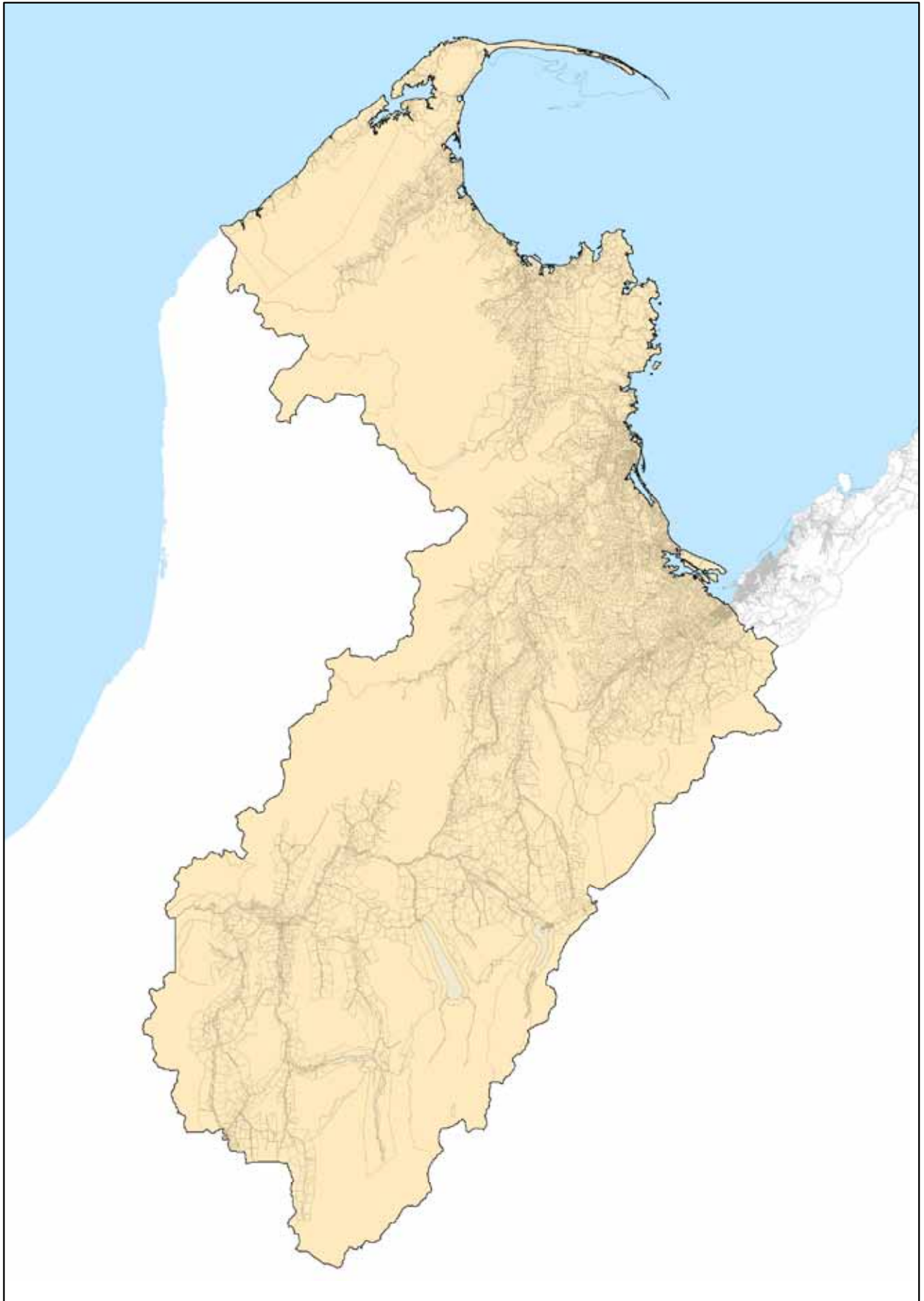
1:800,000



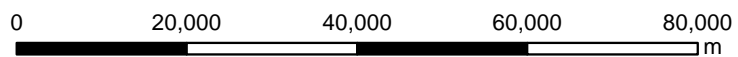


Tourism Targeted Rate

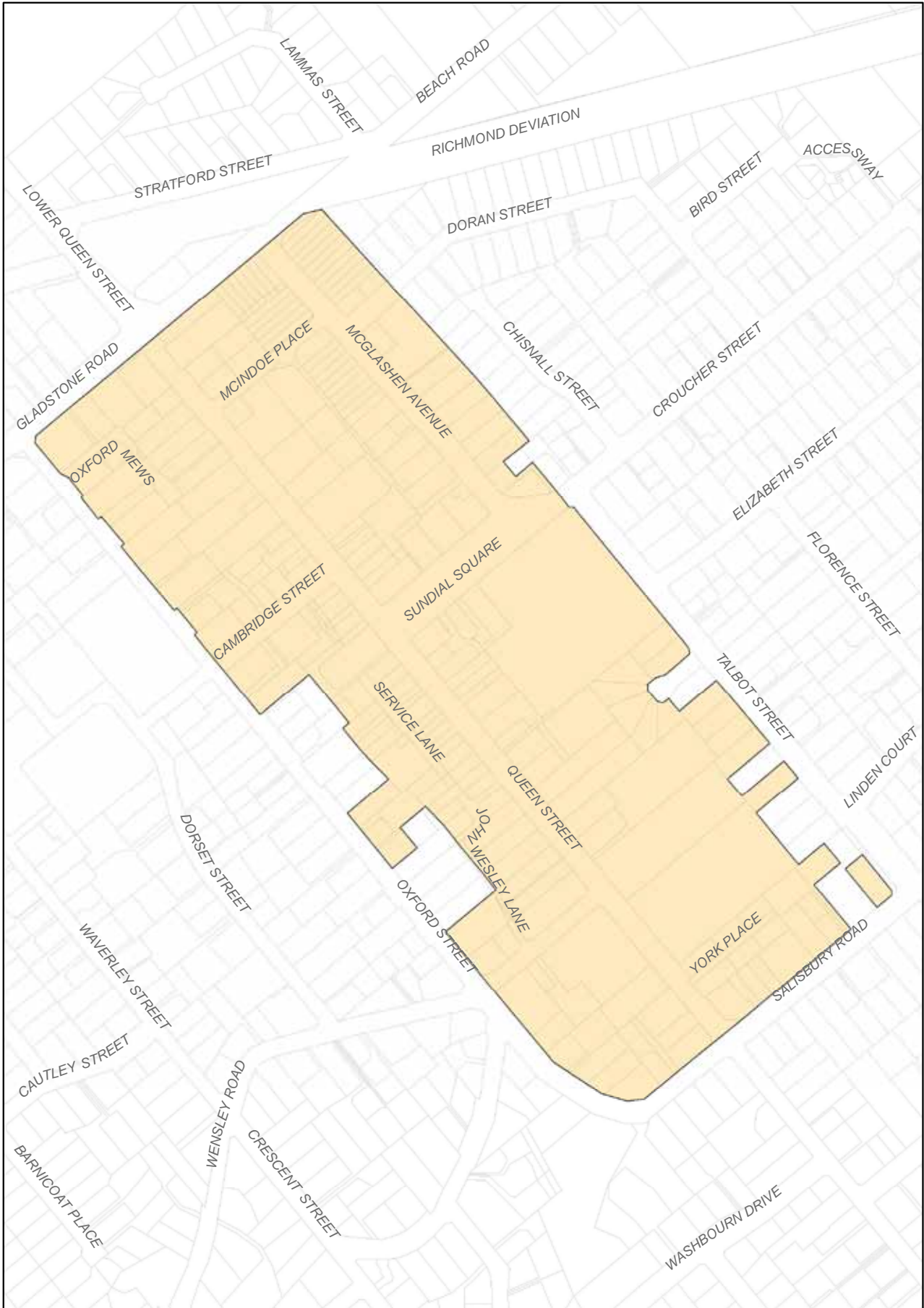




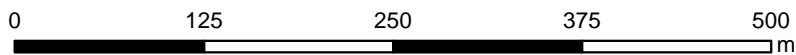
Mapua Rehabilitation Rating Area



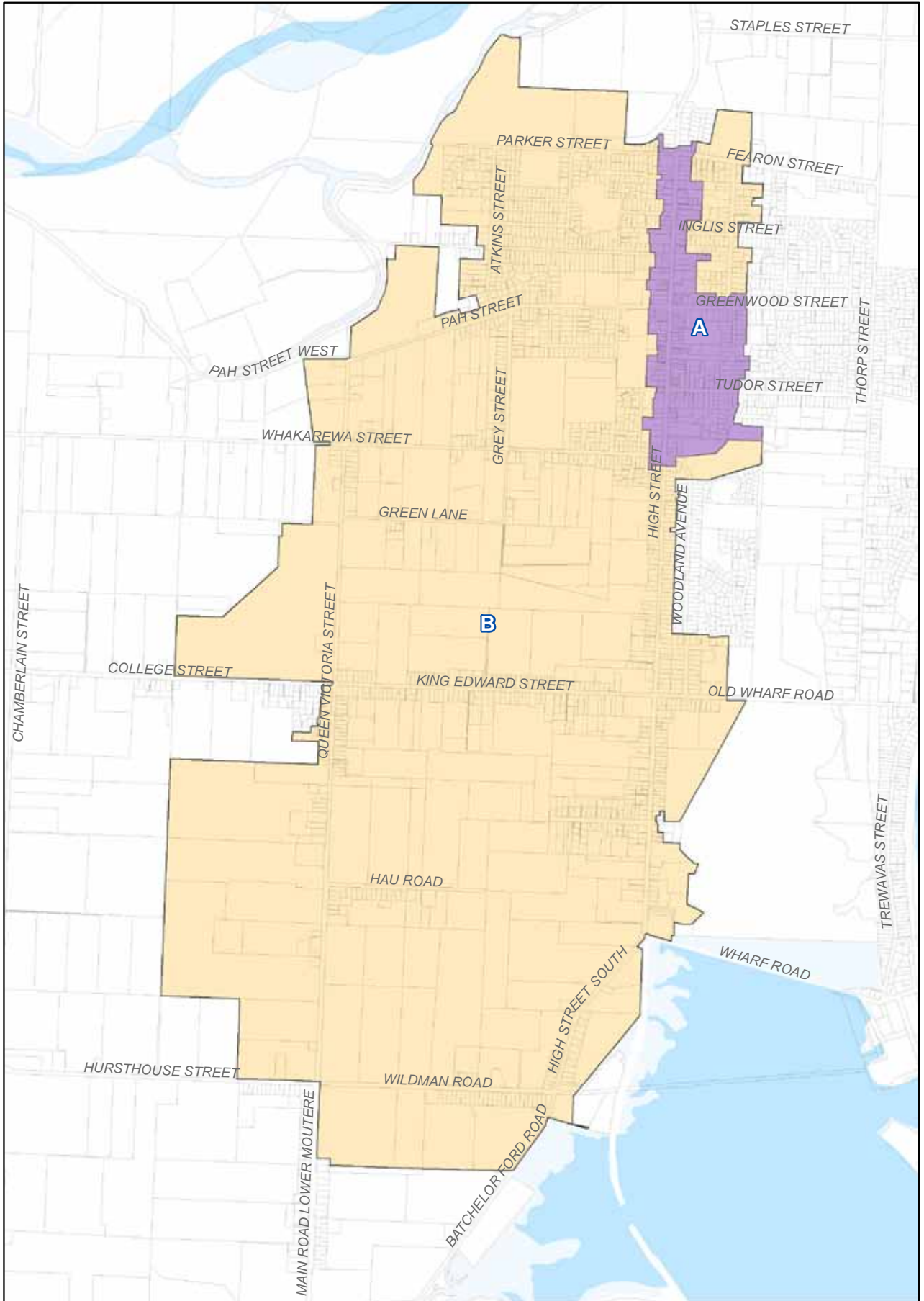
1:800,000



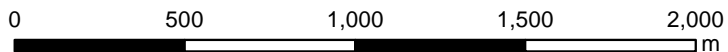
Richmond Business Rating Area



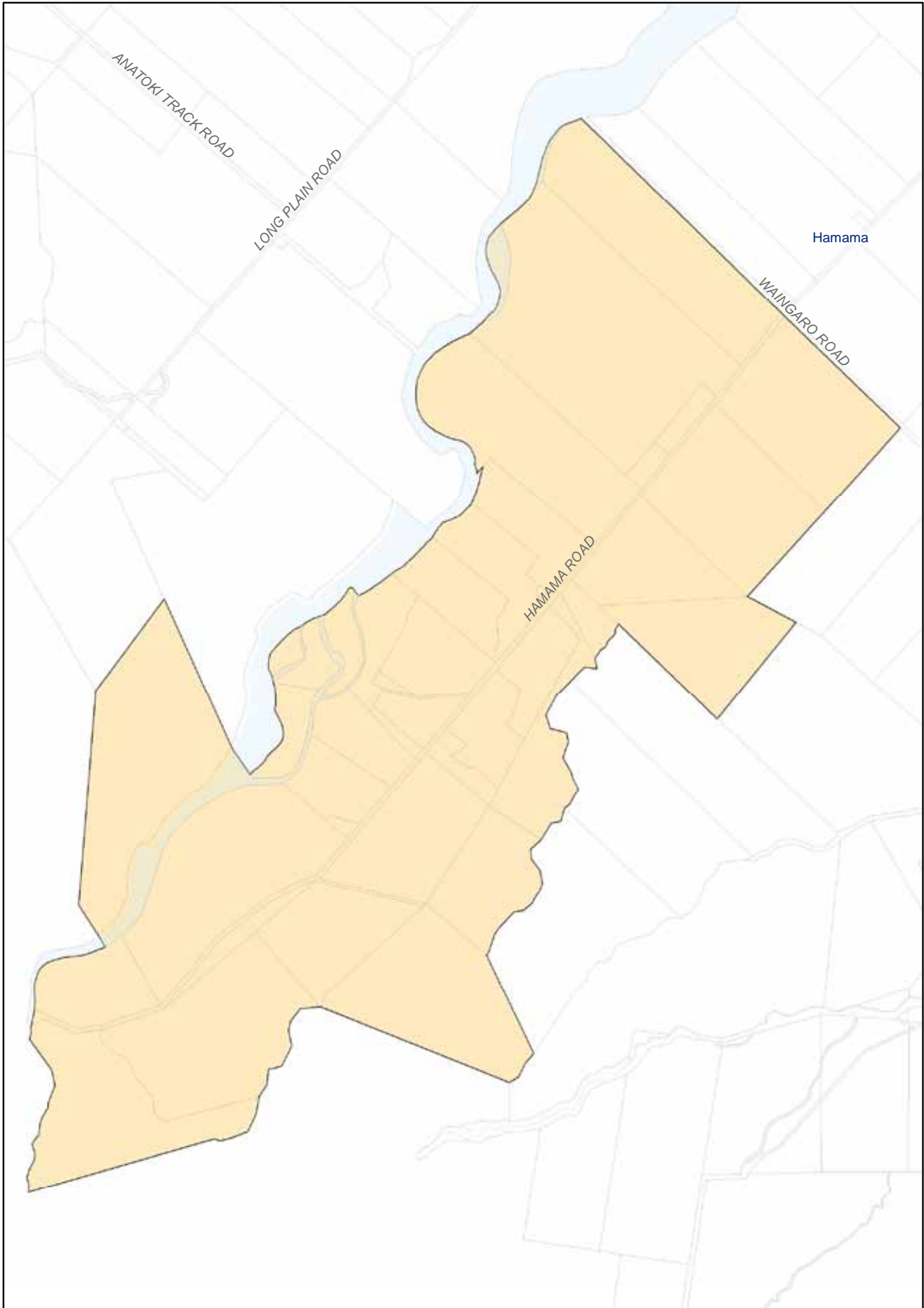
1:4,500



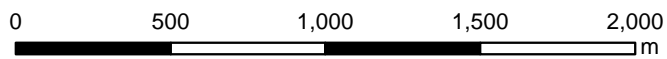
Motueka Business Rating Area A & B

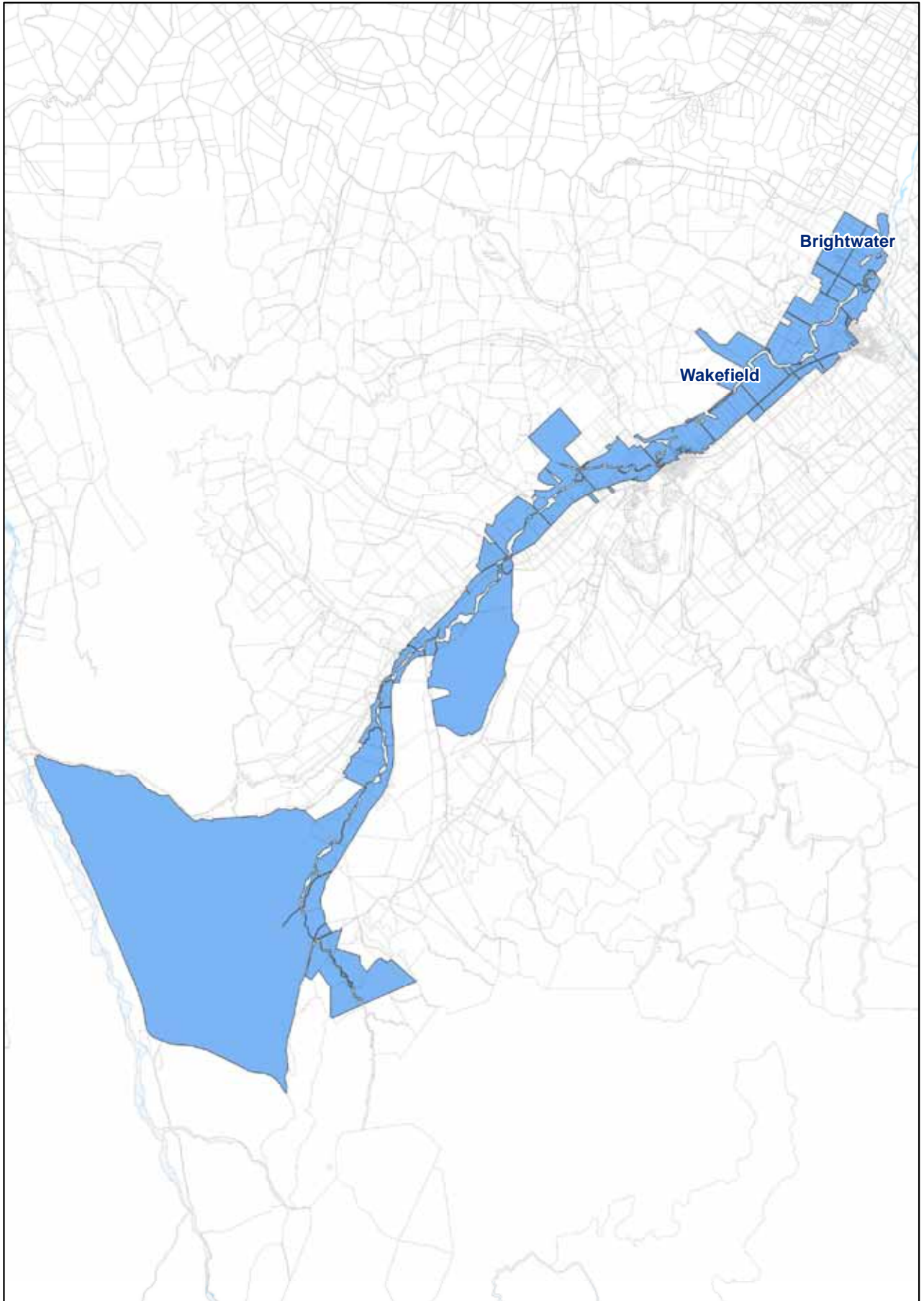


1:20,000


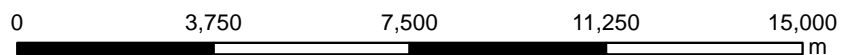


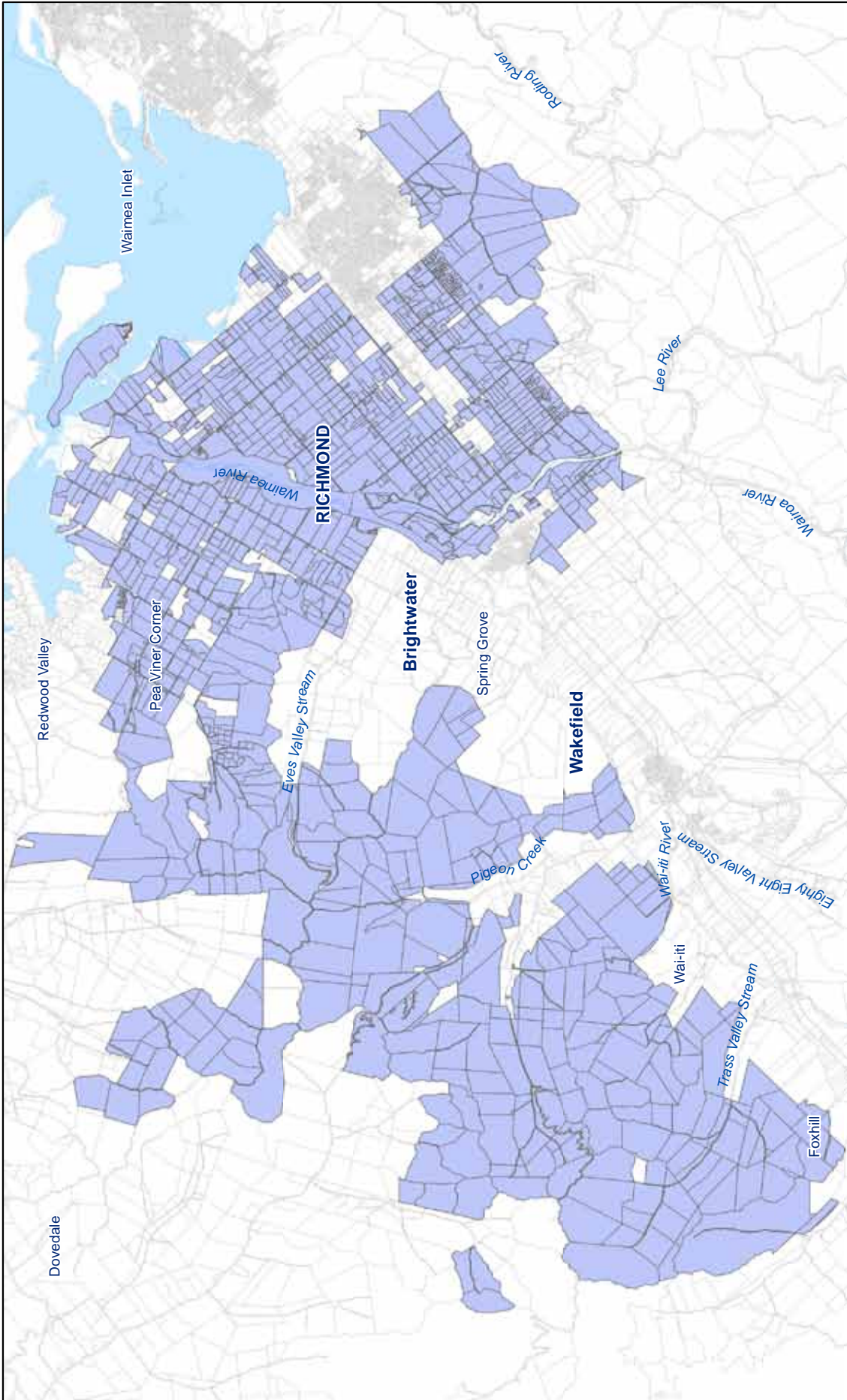
Hamama Road Sealing Rating Area





Wai-iti Dam Rating Area





Waimea Water Augmentation Rating Area

